

SCALE IN FEET



T. BAKER SMITH
A CENTURY OF SOLUTIONS
107 Global Circle, Lafayette, LA 70503
(337) 735-2800 - tbsmith.com

REV. NO: 8 REV. DATE: 04/20/2022 REV. BY: RBT

DRAWN BY: JPD APPROVED BY: ADM

DATE: 06/28/2021 JOB NO: 2021.0228

DRAWING NAME: 21.0228_S1_REV8.DWG

SHEET NO: 1 OF 59

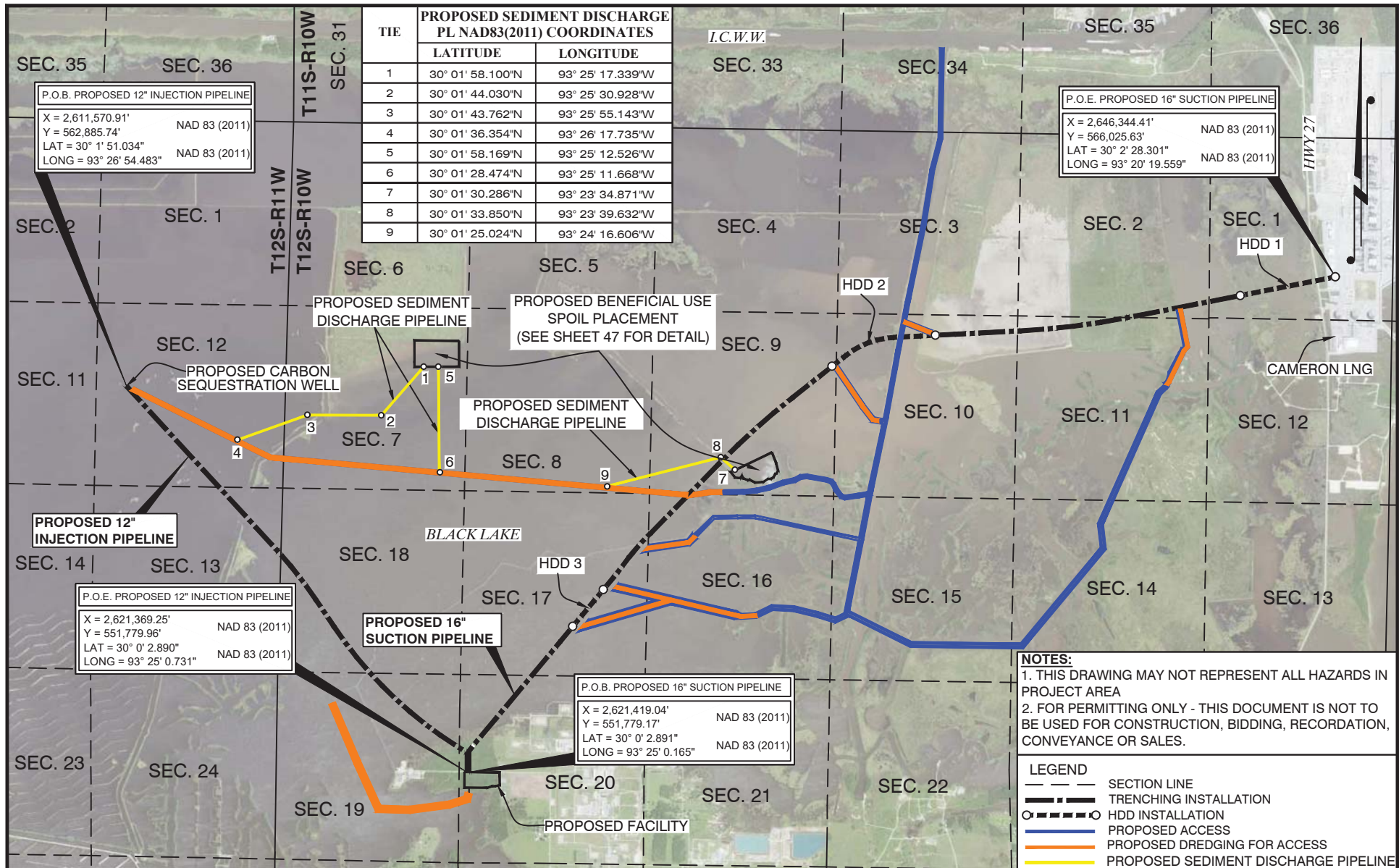
PROJECTION: LOUISIANA SOUTH ZONE
GEO. DATUM: NAD83 | VERT. DATUM: NAVD88
GRID UNITS: US SURVEY FEET

REVISION DESCRIPTION:
REVISED AS PER REQUEST.

PRELIMINARY**VICINITY MAP**

HACKBERRY CARBON SEQUESTRATION, LLC
HACKBERRY CARBON SEQUESTRATION PROJECT
PROPOSED 16" SUCTION & 12" INJECTION PIPELINES
LOCATED IN T12S-R10W, SECTIONS 1-3, 7-11, 14-18 & 19-20
T12S-R11W, SECTIONS 12 & 13
CAMERON PARISH, LOUISIANA

4/20/2022 - P:\Y-2021\2021.0228\DWG\COE\REV\8\21.0228_S2_REV8.DWG



SCALE IN FEET
4000' 2000' 0' 4000'

T. BAKER SMITH
A CENTURY OF SOLUTIONS
107 Global Circle, Lafayette, LA 70503
(337) 735-2800 - tbsmith.com

REV. NO: 8 REV. DATE: 04/20/2022 REV. BY: RBT

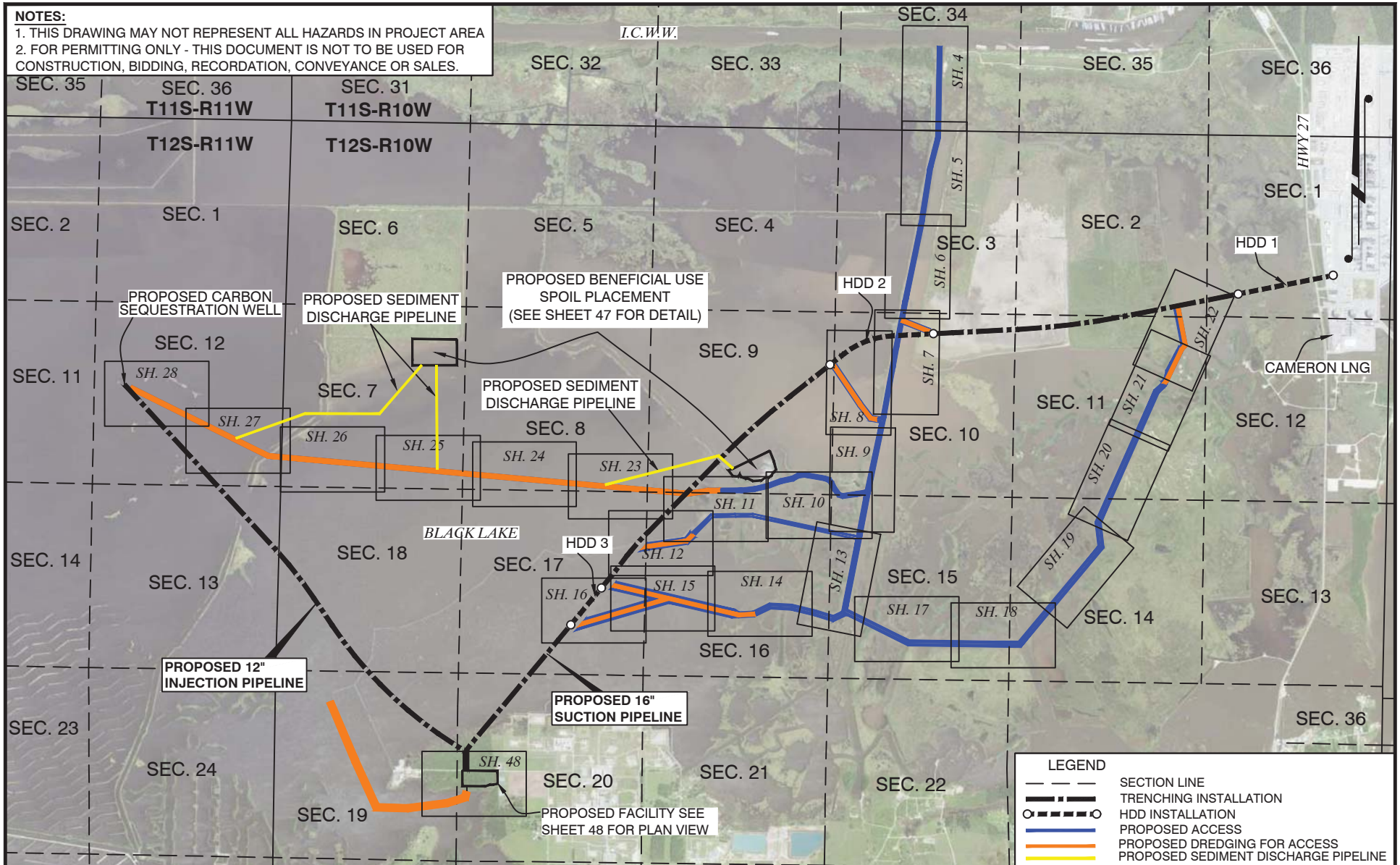
DRAWN BY: JPD APPROVED BY: ADM
DATE: 06/28/2021 JOB NO: 2021.0228
DRAWING NAME: 21.0228_S2_REV8.DWG
SHEET NO: 2 OF 59
PROJECTION: LOUISIANA SOUTH ZONE
GEO. DATUM: NAD83 | VERT. DATUM: NAVD88
GRID UNITS: US SURVEY FEET
REVISION DESCRIPTION:
REVISED AS PER REQUEST.

PRELIMINARY **PROJECT OVERVIEW**

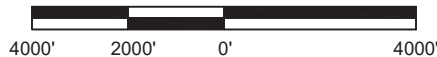
HACKBERRY CARBON SEQUESTRATION, LLC
HACKBERRY CARBON SEQUESTRATION PROJECT
PROPOSED 16" SUCTION & 12" INJECTION PIPELINES
LOCATED IN T12S-R10W, SECTIONS 1-3, 7-11, 14-18 & 19-20
T12S-R11W, SECTIONS 12 & 13
CAMERON PARISH, LOUISIANA

NOTES:

1. THIS DRAWING MAY NOT REPRESENT ALL HAZARDS IN PROJECT AREA
2. FOR PERMITTING ONLY - THIS DOCUMENT IS NOT TO BE USED FOR CONSTRUCTION, BIDDING, RECORDATION, CONVEYANCE OR SALES.



SCALE IN FEET



T. BAKER SMITH
A CENTURY OF SOLUTIONS
107 Global Circle, Lafayette, LA 70503
(337) 735-2800 - tbsmith.com

REV. NO: 8 REV. DATE: 04/20/2022 REV. BY: RBT

DRAWN BY: JPD APPROVED BY: ADM

DATE: 06/28/2021 JOB NO: 2021.0228

DRAWING NAME: 21.0228_S3_REV8.DWG

SHEET NO: 3 OF 59

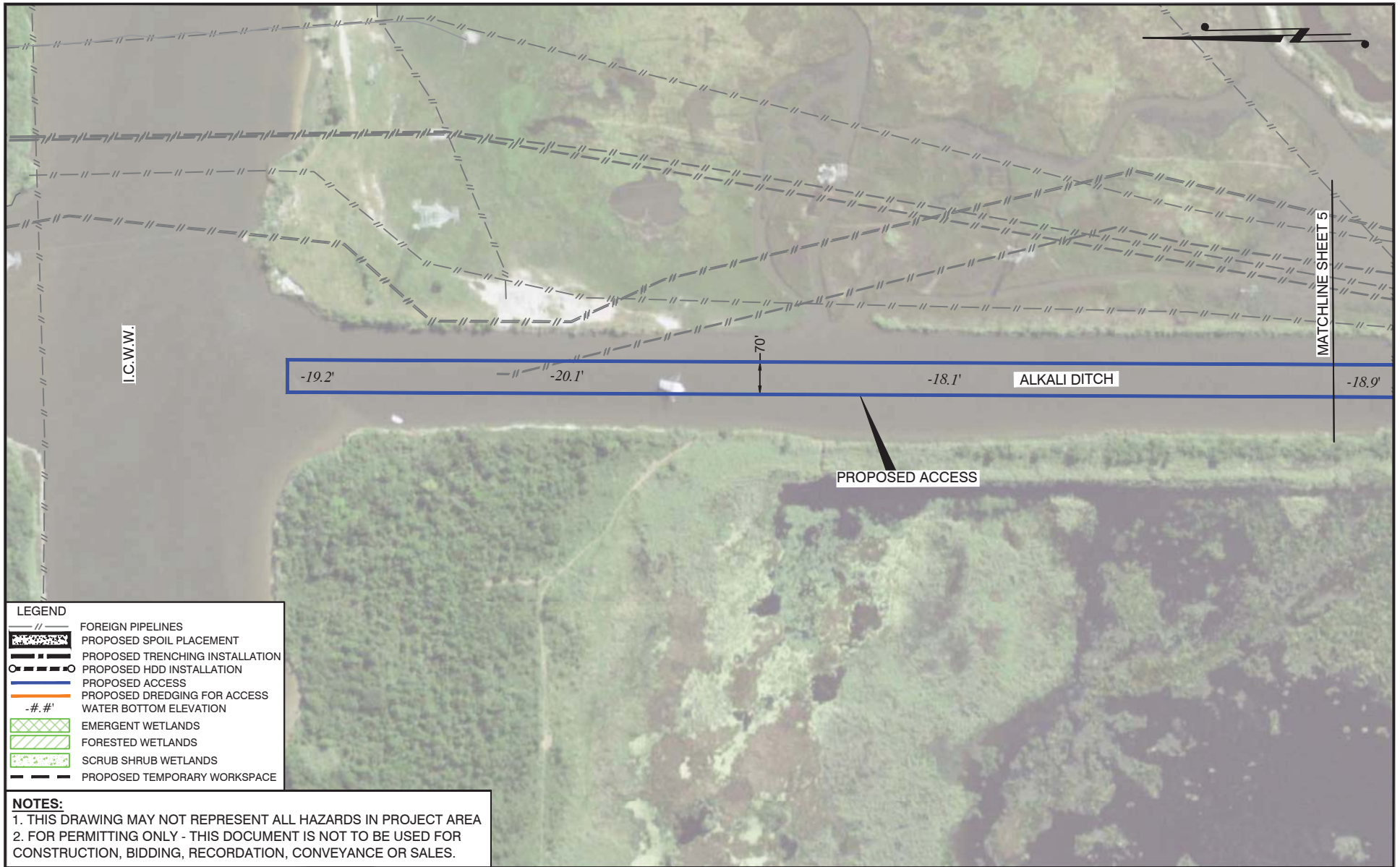
PROJECTION: LOUISIANA SOUTH ZONE
GEO. DATUM: NAD83 | VERT. DATUM: NAVD88
GRID UNITS: US SURVEY FEET

REVISION DESCRIPTION:
REVISED AS PER REQUEST.

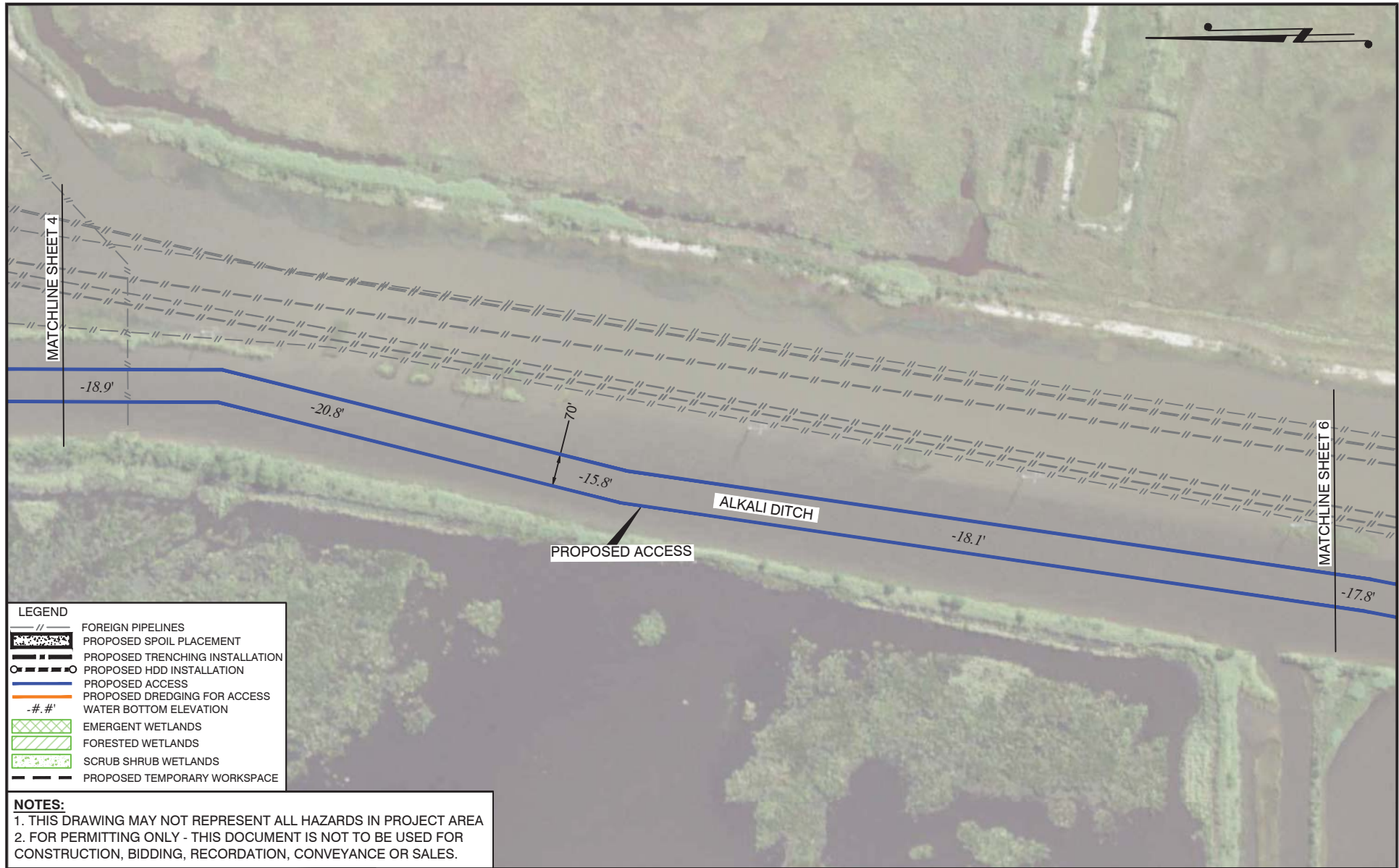
PRELIMINARY ACCESS ROUTE SHEET INDEX

HACKBERRY CARBON SEQUESTRATION, LLC
HACKBERRY CARBON SEQUESTRATION PROJECT
PROPOSED 16" SUCTION & 12" INJECTION PIPELINES
LOCATED IN T12S-R10W, SECTIONS 1-3, 7-11, 14-18 & 19-20
T12S-R11W, SECTIONS 12 & 13
CAMERON PARISH, LOUISIANA

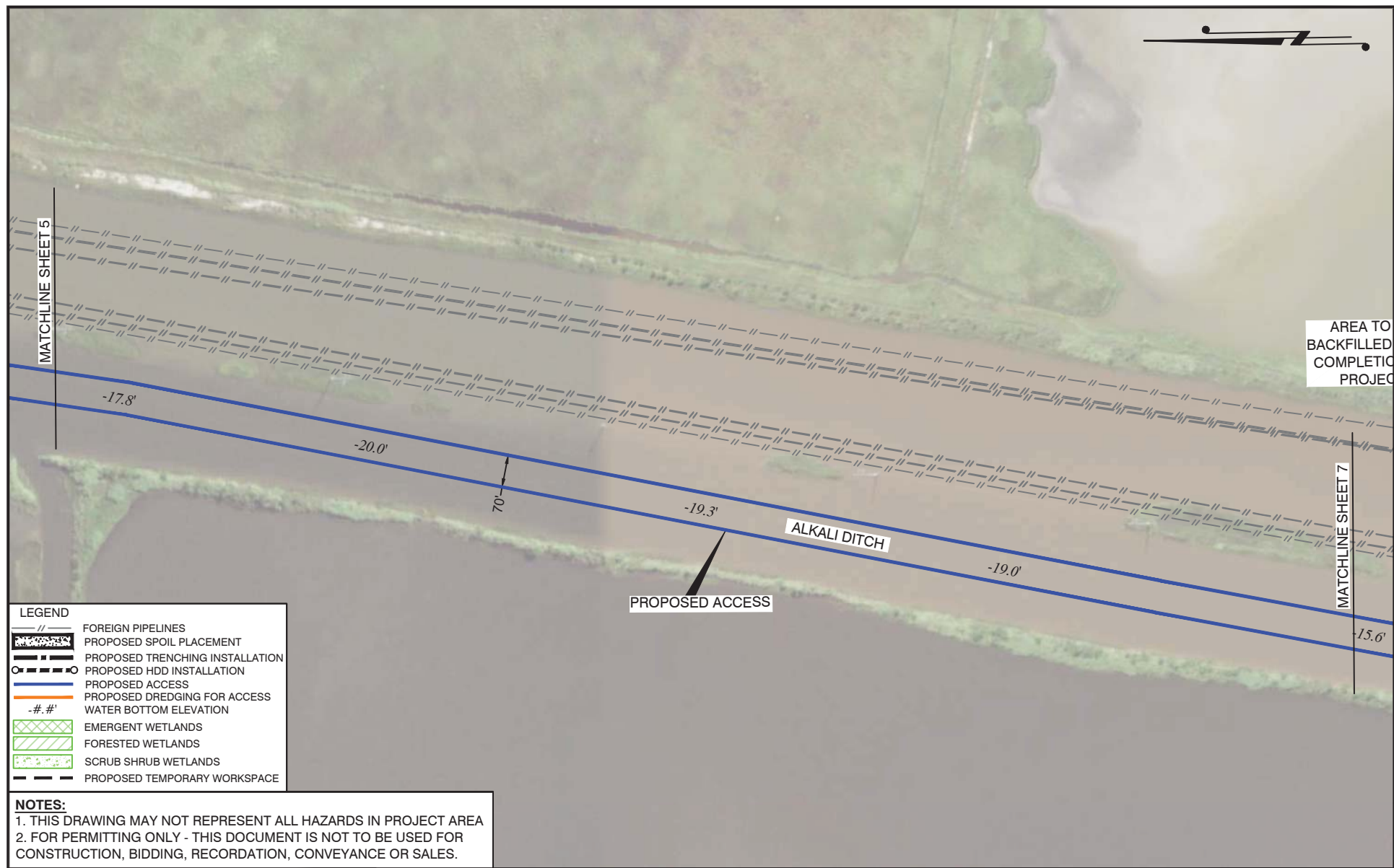
4/20/2022 - P:\Y-2021\2021.0228\DWG\COE\REV8\21.0228_S4-28_REV8.DWG



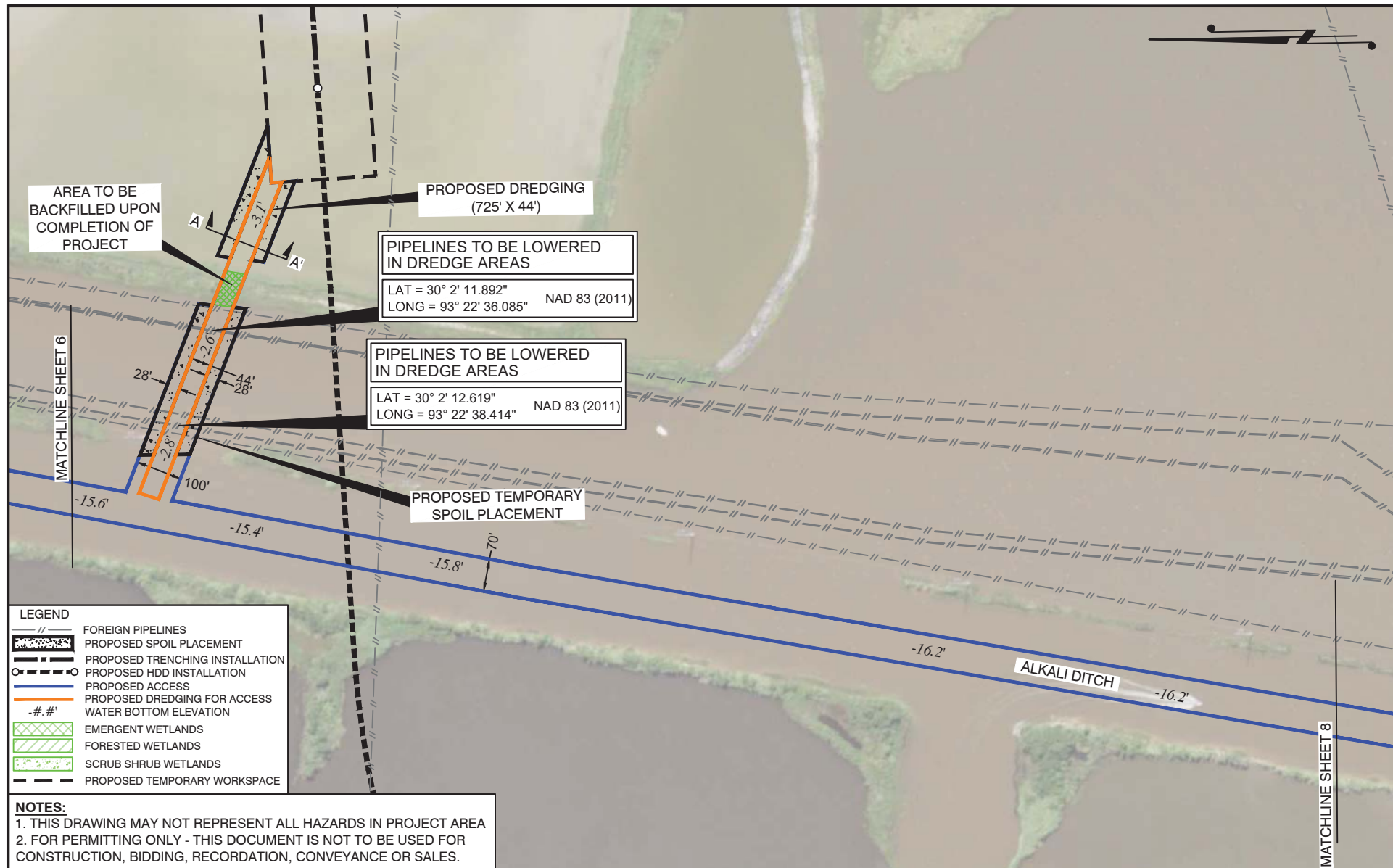
4/20/2022 - P:\Y-2021\2021.0228\DWG\COE\REV8\21.0228_S4-28_REV8.DWG



PRELIMINARY	ACCESS
HACKBERRY CARBON SEQUESTRATION, LLC	
HACKBERRY CARBON SEQUESTRATION PROJECT	
PROPOSED 16" SUCTION & 12" INJECTION PIPELINES	
LOCATED IN T12S-R10W, SECTIONS 1-3, 7-11, 14-18 & 19-20	
T12S-R11W, SECTIONS 12 & 13	
CAMERON PARISH, LOUISIANA	

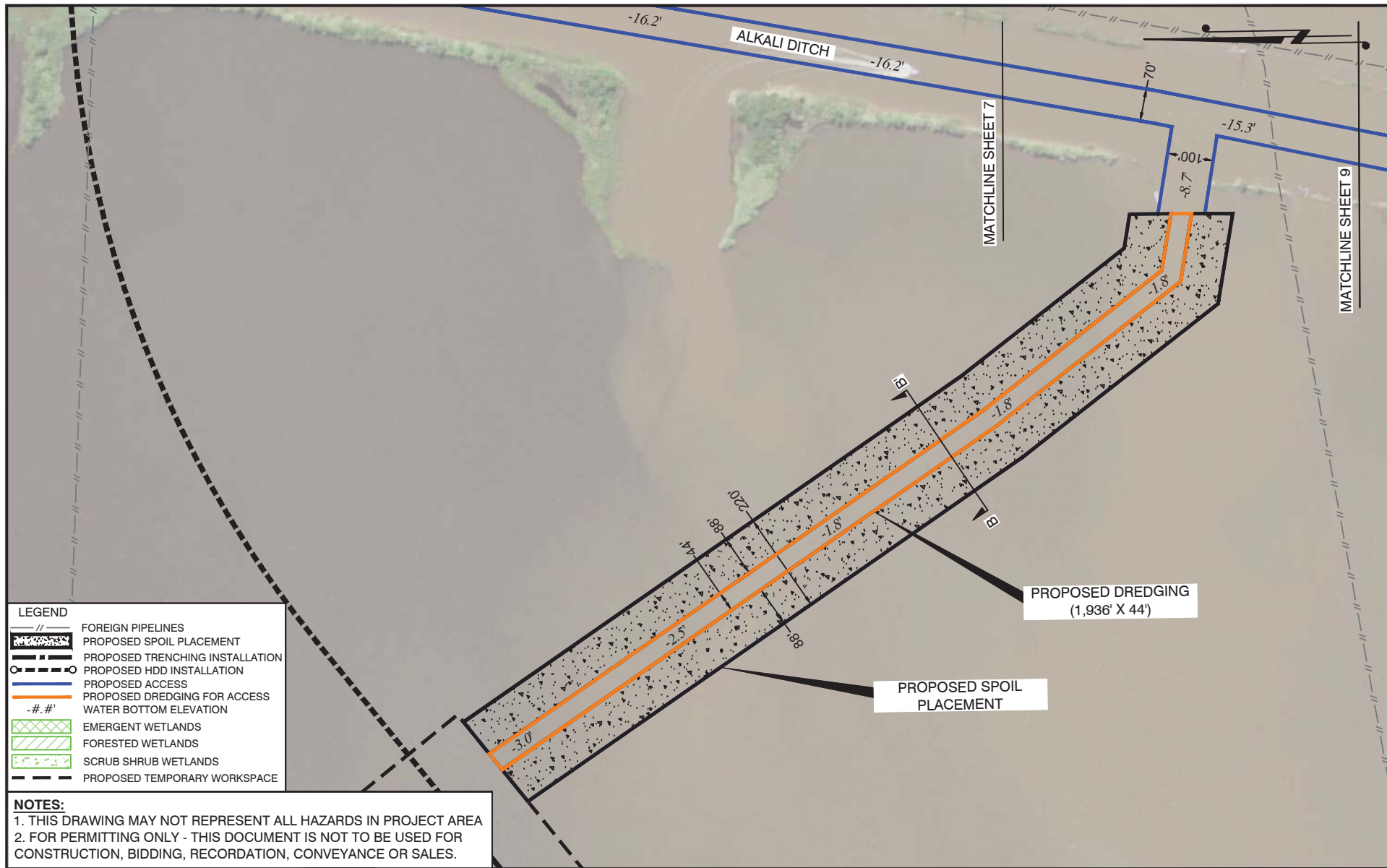


<p>SCALE IN FEET</p> <p>300' 150' 0' 300'</p>		<p>DRAWN BY: JPD</p> <p>DATE: 06/28/2021</p> <p>DRAWING NAME: 21.0228_S4-28_REV8.DWG</p>	<p>APPROVED BY: ADM</p> <p>JOB NO: 2021.0228</p> <p>SHEET NO: 6 OF 59</p>	<p>PRELIMINARY</p> <p>ACCESS</p>
<p>T. BAKER SMITH</p> <p>A CENTURY OF SOLUTIONS</p> <p>107 Global Circle, Lafayette, LA 70503</p> <p>(337)735-2800 - tbsmith.com</p>		<p>HACKBERRY CARBON SEQUESTRATION, LLC</p> <p>HACKBERRY CARBON SEQUESTRATION PROJECT</p> <p>PROPOSED 16" SUCTION & 12" INJECTION PIPELINES</p> <p>LOCATED IN T12S-R10W, SECTIONS 1-3, 7-11, 14-18 & 19-20</p> <p>T12S-R11W, SECTIONS 12 & 13</p> <p>CAMERON PARISH, LOUISIANA</p>		
<p>REV. NO: 8</p>	<p>REV. DATE: 04/20/2022</p>	<p>REV. BY: RBT</p>	<p>PROJECTION: LOUISIANA SOUTH ZONE</p> <p>GEO. DATUM: NAD83 VERT. DATUM: NAVD88</p> <p>GRID UNITS: US SURVEY FEET</p>	<p>REVISION DESCRIPTION:</p> <p>REVISED AS PER REQUEST.</p>



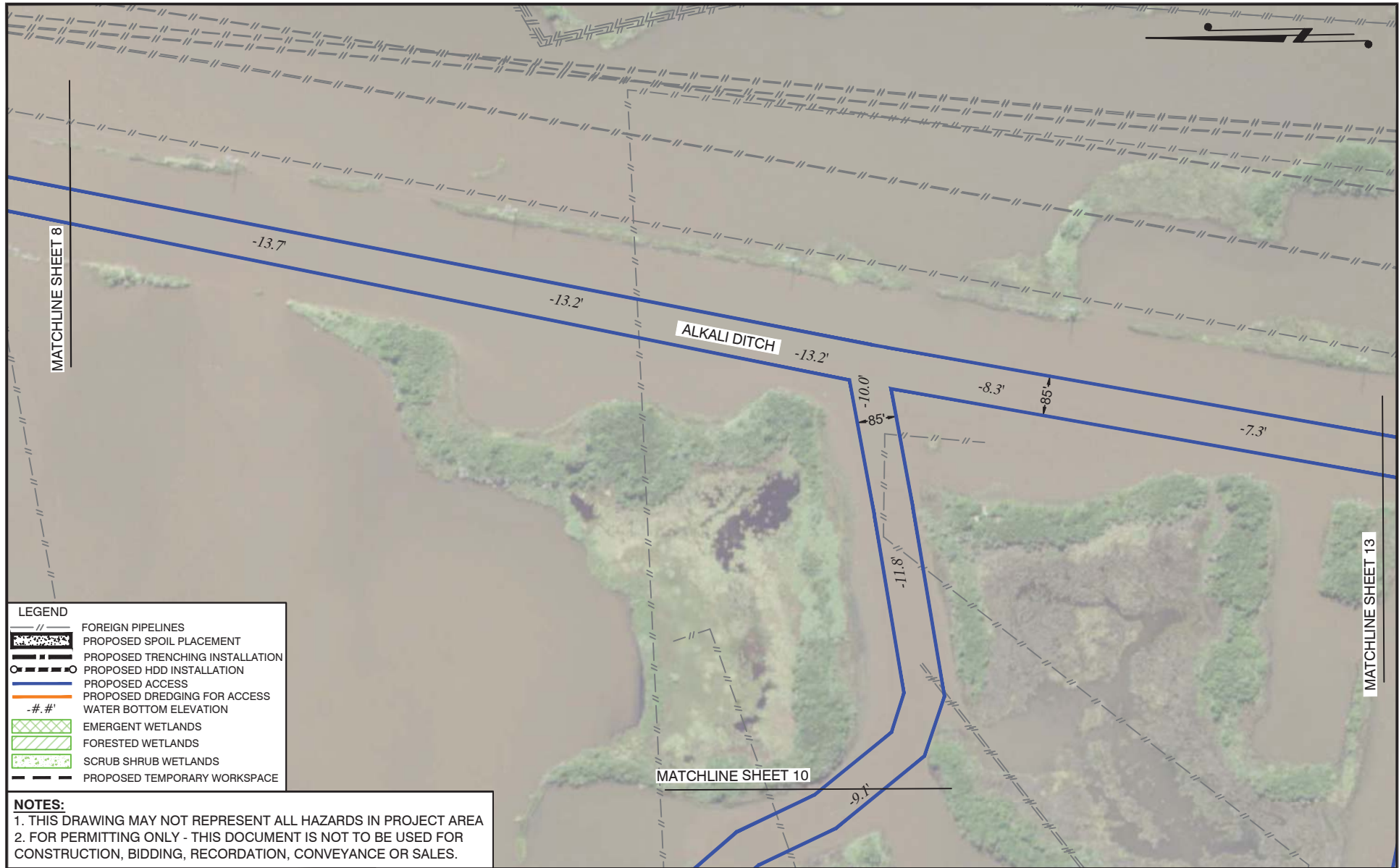
<div>SCALE IN FEET</div> <div><div></div><div>300'</div><div>150'</div><div>0'</div><div>300'</div></div>			<div>DRAWN BY: JPD</div> <div>APPROVED BY: ADM</div>		<div>PRELIMINARY</div> <div>ACCESS</div>	
			<div>DATE: 06/28/2021</div> <div>JOB NO: 2021.0228</div>		<div>HACKBERRY CARBON SEQUESTRATION, LLC</div> <div>HACKBERRY CARBON SEQUESTRATION PROJECT</div> <div>PROPOSED 16" SUCTION & 12" INJECTION PIPELINES</div> <div>LOCATED IN T12S-R10W, SECTIONS 1-3, 7-11, 14-18 & 19-20</div> <div>T12S-R11W, SECTIONS 12 & 13</div> <div>CAMERON PARISH, LOUISIANA</div>	
			<div>DRAWING NAME: 21.0228_S4-28_REV8.DWG</div>			
			<div>SHEET NO: 7 OF 59</div>			
			<div>PROJECTION: LOUISIANA SOUTH ZONE</div> <div>GEO. DATUM: NAD83 VERT. DATUM: NAVD88</div> <div>GRID UNITS: US SURVEY FEET</div>			
<div><div><div></div><div>TBS</div></div><div><div>T. BAKER SMITH</div><div>A CENTURY OF SOLUTIONS</div><div>107 Global Circle, Lafayette, LA 70503</div><div>(337) 735-2800 - tbsmith.com</div></div></div>			<div>REVISION DESCRIPTION:</div> <div>REVISED AS PER REQUEST.</div>			
<div>REV. NO: 8</div>		<div>REV. DATE: 04/20/2022</div>	<div>REV. BY: RBT</div>			

4/20/2022 - PLY-2021\2021.0228\DWG\COE\REV8\21.0228_S4-28_REV8.DWG



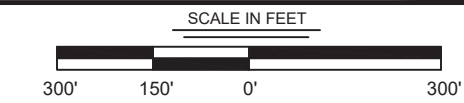
<p>SCALE IN FEET</p> <p>300' 150' 0' 300'</p>			<p>PRELIMINARY</p> <p>ACCESS</p>	
<p>T. BAKER SMITH A CENTURY OF SOLUTIONS 107 Global Circle, Lafayette, LA 70503 (337)735-2800 - tbsmith.com</p>			<p>HACKBERRY CARBON SEQUESTRATION, LLC HACKBERRY CARBON SEQUESTRATION PROJECT PROPOSED 16" SUCTION & 12" INJECTION PIPELINES LOCATED IN T12S-R10W, SECTIONS 1-3, 7-11, 14-18 & 19-20 T12S-R11W, SECTIONS 12 & 13 CAMERON PARISH, LOUISIANA</p>	
<p>REV. NO: 8 REV. DATE: 04/20/2022 REV. BY: RBT</p>				
<p>DRAWN BY: JPD APPROVED BY: ADM</p>				
<p>DATE: 06/28/2021 JOB NO: 2021.0228</p>				
<p>DRAWING NAME: 21.0228_S4-28_REV8.DWG</p>				
<p>SHEET NO: 8 OF 59</p>				
<p>PROJECTION: LOUISIANA SOUTH ZONE GEO. DATUM: NAD83 VERT. DATUM: NAVD88 GRID UNITS: US SURVEY FEET</p>				
<p>REVISION DESCRIPTION: REVISED AS PER REQUEST.</p>				

4/20/2022 - P:\Y-2021\2021.0228\DWG\COE\REV8\21.0228_S4-28_REV8.DWG



LEGEND	
	FOREIGN PIPELINES
	PROPOSED SPOIL PLACEMENT
	PROPOSED TRENCHING INSTALLATION
	PROPOSED HDD INSTALLATION
	PROPOSED ACCESS
	PROPOSED DREDGING FOR ACCESS
	WATER BOTTOM ELEVATION
	EMERGENT WETLANDS
	FORESTED WETLANDS
	SCRUB SHRUB WETLANDS
	PROPOSED TEMPORARY WORKSPACE

- NOTES:**
1. THIS DRAWING MAY NOT REPRESENT ALL HAZARDS IN PROJECT AREA
 2. FOR PERMITTING ONLY - THIS DOCUMENT IS NOT TO BE USED FOR CONSTRUCTION, BIDDING, RECORDATION, CONVEYANCE OR SALES.



REV. NO: 8 REV. DATE: 04/20/2022 REV. BY: RBT

DRAWN BY: JPD APPROVED BY: ADM

DATE: 06/28/2021 JOB NO: 2021.0228

DRAWING NAME: 21.0228_S4-28_REV8.DWG

SHEET NO: 9 OF 59

PROJECTION: LOUISIANA SOUTH ZONE
GEO. DATUM: NAD83 | VERT. DATUM: NAVD88
GRID UNITS: US SURVEY FEET

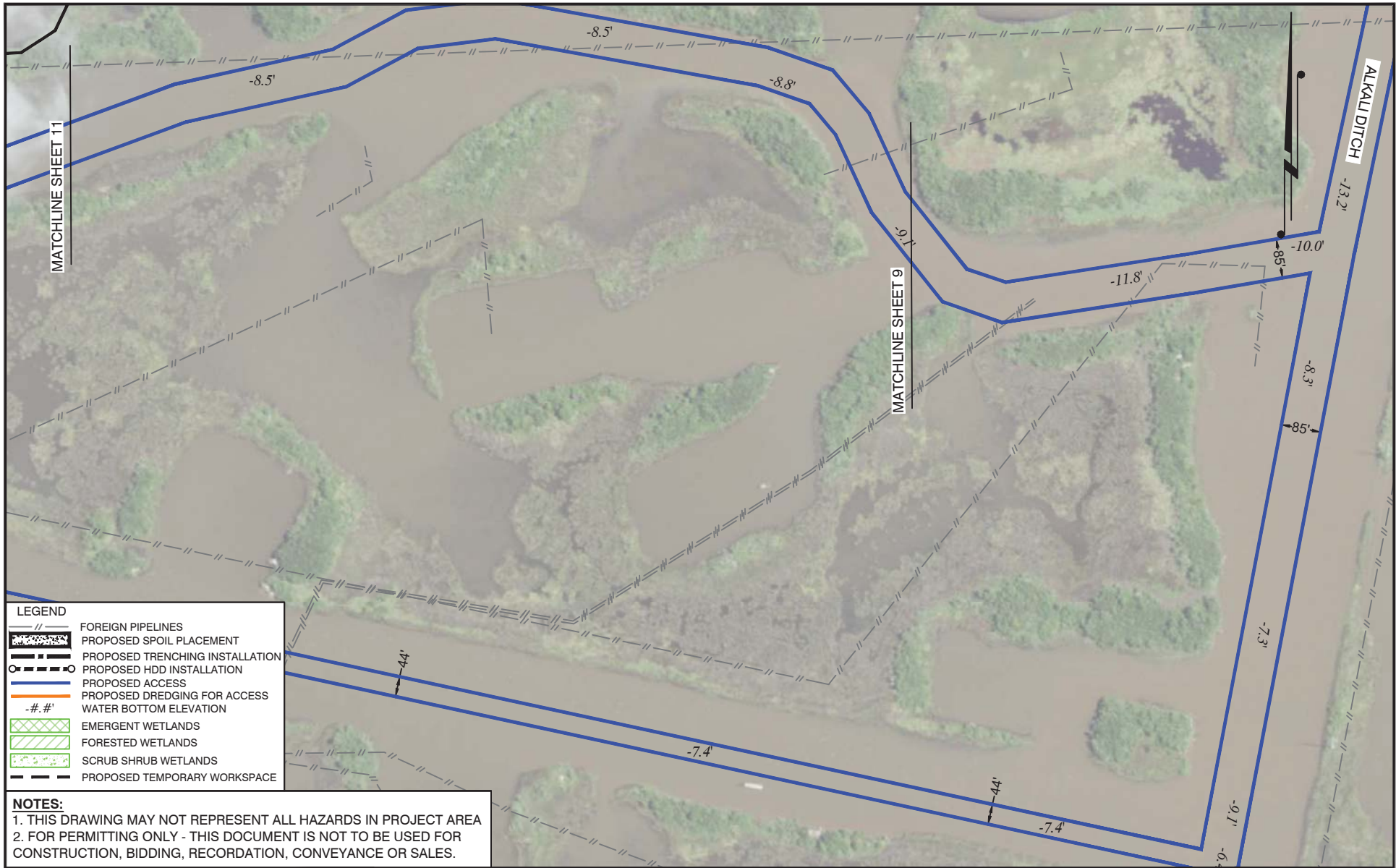
REVISION DESCRIPTION:
REVISED AS PER REQUEST.

PRELIMINARY

ACCESS

HACKBERRY CARBON SEQUESTRATION, LLC
HACKBERRY CARBON SEQUESTRATION PROJECT
PROPOSED 16" SUCTION & 12" INJECTION PIPELINES
LOCATED IN T12S-R10W, SECTIONS 1-3, 7-11, 14-18 & 19-20
T12S-R11W, SECTIONS 12 & 13
CAMERON PARISH, LOUISIANA

4/20/2022 - PLY-2021\2021.0228\DWG\COE\REV8\21.0228_S4-28_REV8.DWG



LEGEND	
	FOREIGN PIPELINES
	PROPOSED SPOIL PLACEMENT
	PROPOSED TRENCHING INSTALLATION
	PROPOSED HDD INSTALLATION
	PROPOSED ACCESS
	PROPOSED DREDGING FOR ACCESS
	WATER BOTTOM ELEVATION
	EMERGENT WETLANDS
	FORESTED WETLANDS
	SCRUB SHRUB WETLANDS
	PROPOSED TEMPORARY WORKSPACE

NOTES:
1. THIS DRAWING MAY NOT REPRESENT ALL HAZARDS IN PROJECT AREA
2. FOR PERMITTING ONLY - THIS DOCUMENT IS NOT TO BE USED FOR CONSTRUCTION, BIDDING, RECORDATION, CONVEYANCE OR SALES.



T. BAKER SMITH
A CENTURY OF SOLUTIONS
107 Global Circle, Lafayette, LA 70503
(337) 735-2800 - tbsmith.com

REV. NO:	8	REV. DATE:	04/20/2022	REV. BY:	RBT
----------	---	------------	------------	----------	-----

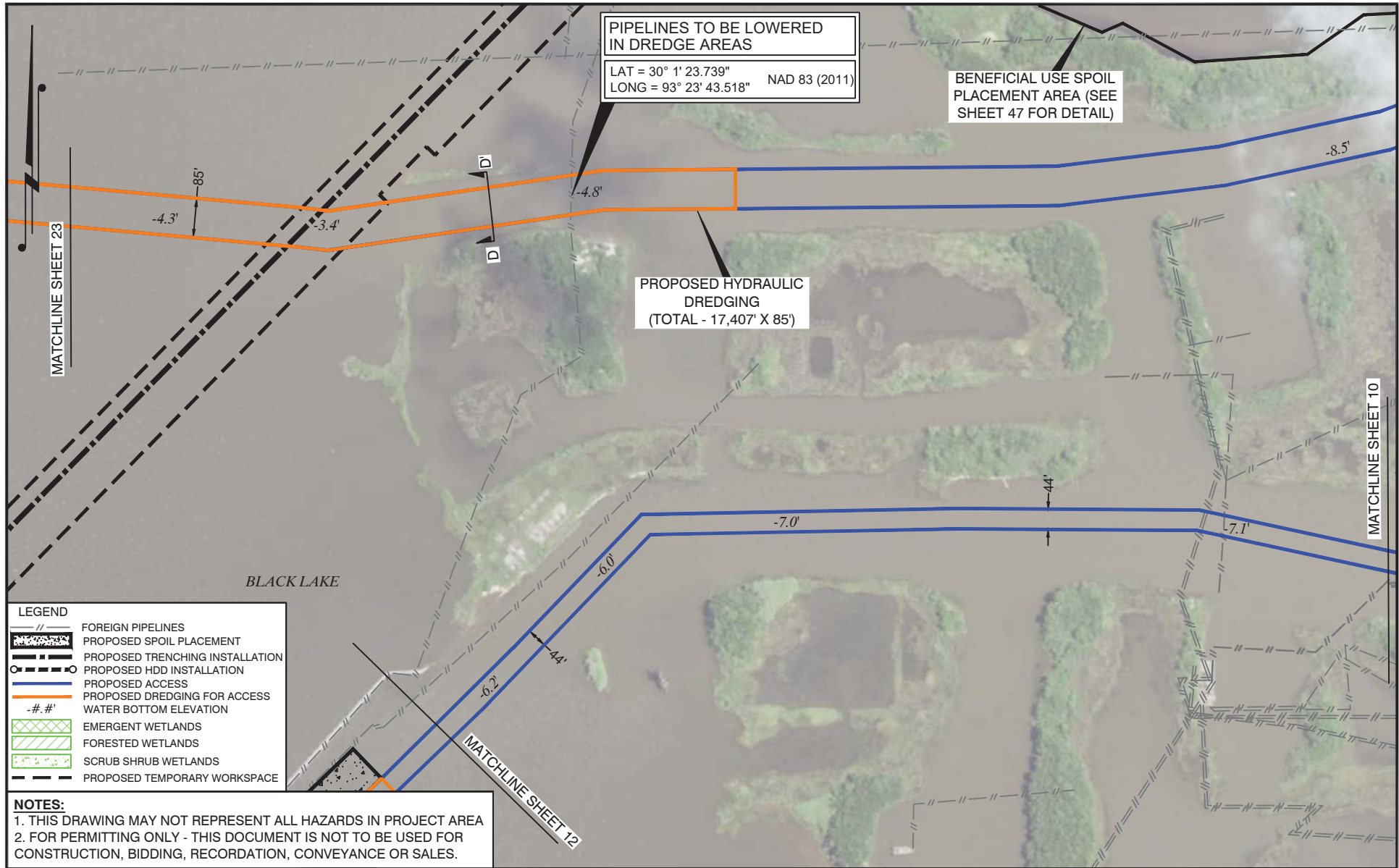
DRAWN BY:	JPD	APPROVED BY:	ADM
DATE:	06/28/2021	JOB NO:	2021.0228
DRAWING NAME:	21.0228_S4-28_REV8.DWG		
SHEET NO:	10	OF	59
PROJECTION: LOUISIANA SOUTH ZONE GEO. DATUM: NAD83 VERT. DATUM: NAVD88 GRID UNITS: US SURVEY FEET			
REVISION DESCRIPTION: REVISED AS PER REQUEST.			

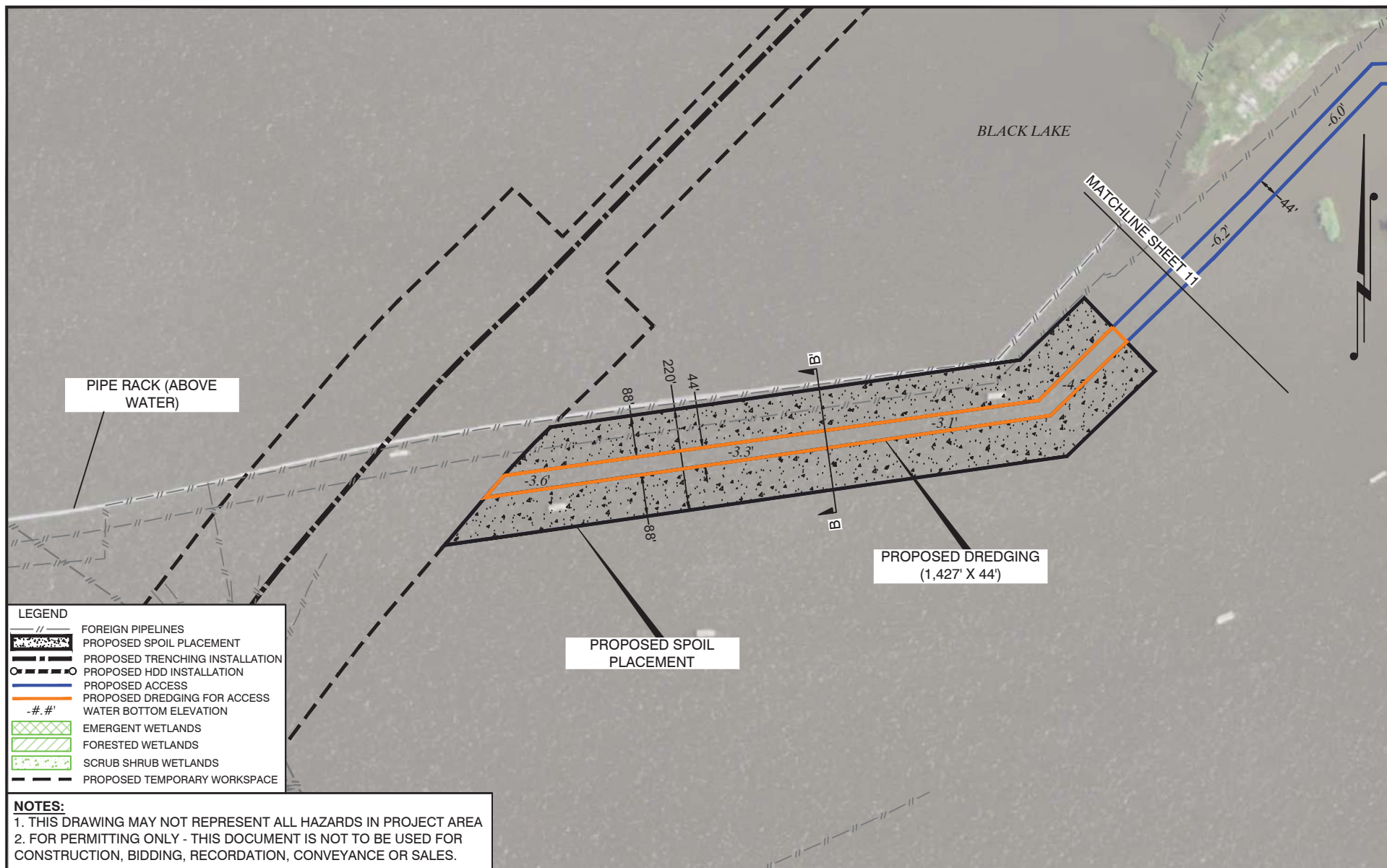
PRELIMINARY

ACCESS

HACKBERRY CARBON SEQUESTRATION, LLC
HACKBERRY CARBON SEQUESTRATION PROJECT
PROPOSED 16" SUCTION & 12" INJECTION PIPELINES
LOCATED IN T12S-R10W, SECTIONS 1-3, 7-11, 14-18 & 19-20
T12S-R11W, SECTIONS 12 & 13
CAMERON PARISH, LOUISIANA

4/20/2022 - PLY-2021\2021.0228\DWG\COE\REV\8\21.0228_S4-28_REV8.DWG





DRAWN BY: JPD APPROVED BY: ADM

DATE: 06/28/2021 JOB NO: 2021.0228

DRAWING NAME: 21.0228_S4-28_REV8.DWG

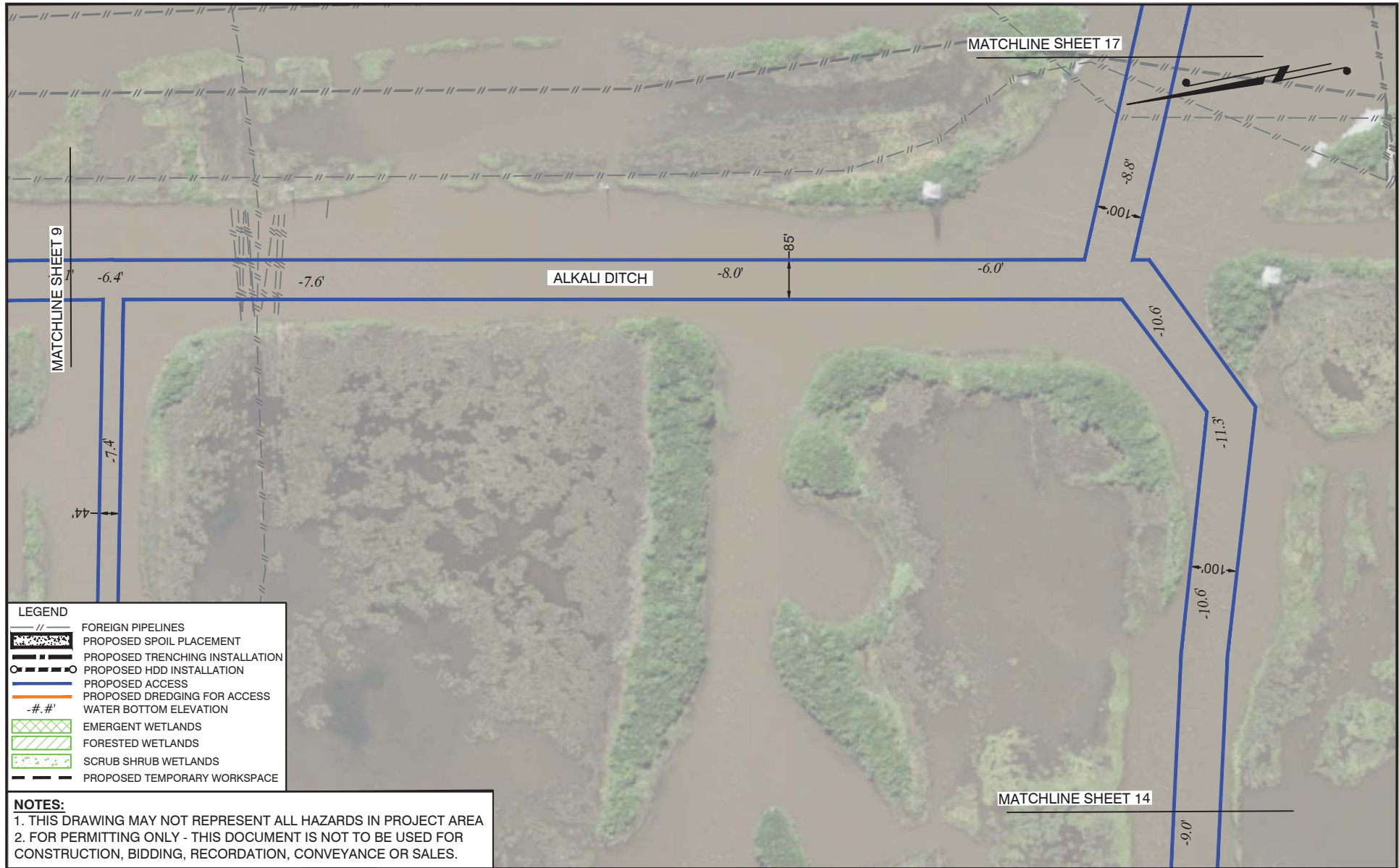
SHEET NO: 12 OF 59

PROJECTION: LOUISIANA SOUTH ZONE
GEO. DATUM: NAD83 | VERT. DATUM: NAVD88
GRID UNITS: US SURVEY FEETREVISION DESCRIPTION:
REVISED AS PER REQUEST.**PRELIMINARY****ACCESS**

HACKBERRY CARBON SEQUESTRATION, LLC
HACKBERRY CARBON SEQUESTRATION PROJECT
PROPOSED 16" SUCTION & 12" INJECTION PIPELINES
LOCATED IN T12S-R10W, SECTIONS 1-3, 7-11, 14-18 & 19-20
T12S-R11W, SECTIONS 12 & 13
CAMERON PARISH, LOUISIANA

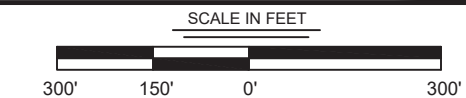
REV. NO: 8 REV. DATE: 04/20/2022 REV. BY: RBT

4/20/2022 - P:\Y-2021\2021.0228\DWG\COE\REV8\21.0228_S4-28_REV8.DWG



LEGEND	
==	FOREIGN PIPELINES
----	PROPOSED SPOIL PLACEMENT
----	PROPOSED TRENCHING INSTALLATION
----	PROPOSED HDD INSTALLATION
----	PROPOSED ACCESS
----	PROPOSED DREDGING FOR ACCESS
-#.#-	WATER BOTTOM ELEVATION
	EMERGENT WETLANDS
	FORESTED WETLANDS
	SCRUB SHRUB WETLANDS
----	PROPOSED TEMPORARY WORKSPACE

- NOTES:**
1. THIS DRAWING MAY NOT REPRESENT ALL HAZARDS IN PROJECT AREA
 2. FOR PERMITTING ONLY - THIS DOCUMENT IS NOT TO BE USED FOR CONSTRUCTION, BIDDING, RECORDATION, CONVEYANCE OR SALES.



REV. NO:	8	REV. DATE:	04/20/2022	REV. BY:	RBT
----------	---	------------	------------	----------	-----

DRAWN BY:	JPD	APPROVED BY:	ADM
DATE:	06/28/2021	JOB NO:	2021.0228
DRAWING NAME:	21.0228_S4-28_REV8.DWG		
SHEET NO:	13	OF	59
PROJECTION: LOUISIANA SOUTH ZONE GEO. DATUM: NAD83 VERT. DATUM: NAVD88 GRID UNITS: US SURVEY FEET			
REVISION DESCRIPTION: REVISED AS PER REQUEST.			

PRELIMINARY

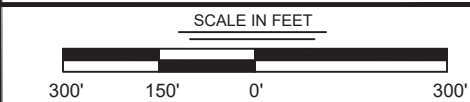
ACCESS

HACKBERRY CARBON SEQUESTRATION, LLC
HACKBERRY CARBON SEQUESTRATION PROJECT
PROPOSED 16" SUCTION & 12" INJECTION PIPELINES
LOCATED IN T12S-R10W, SECTIONS 1-3, 7-11, 14-18 & 19-20
T12S-R11W, SECTIONS 12 & 13
CAMERON PARISH, LOUISIANA

4/20/2022 - P:\Y-2021\2021.0228\DWG\COE\REV8\21.0228_S4-28_REV8.DWG



NOTES:
1. THIS DRAWING MAY NOT REPRESENT ALL HAZARDS IN PROJECT AREA
2. FOR PERMITTING ONLY - THIS DOCUMENT IS NOT TO BE USED FOR CONSTRUCTION, BIDDING, RECORDATION, CONVEYANCE OR SALES.



REV. NO: 8 REV. DATE: 04/20/2022 REV. BY: RBT

DRAWN BY: JPD APPROVED BY: ADM

DATE: 06/28/2021 JOB NO: 2021.0228

DRAWING NAME: 21.0228_S4-28_REV8.DWG

SHEET NO: 14 OF 59

PROJECTION: LOUISIANA SOUTH ZONE
GEO. DATUM: NAD83 | VERT. DATUM: NAVD88
GRID UNITS: US SURVEY FEET

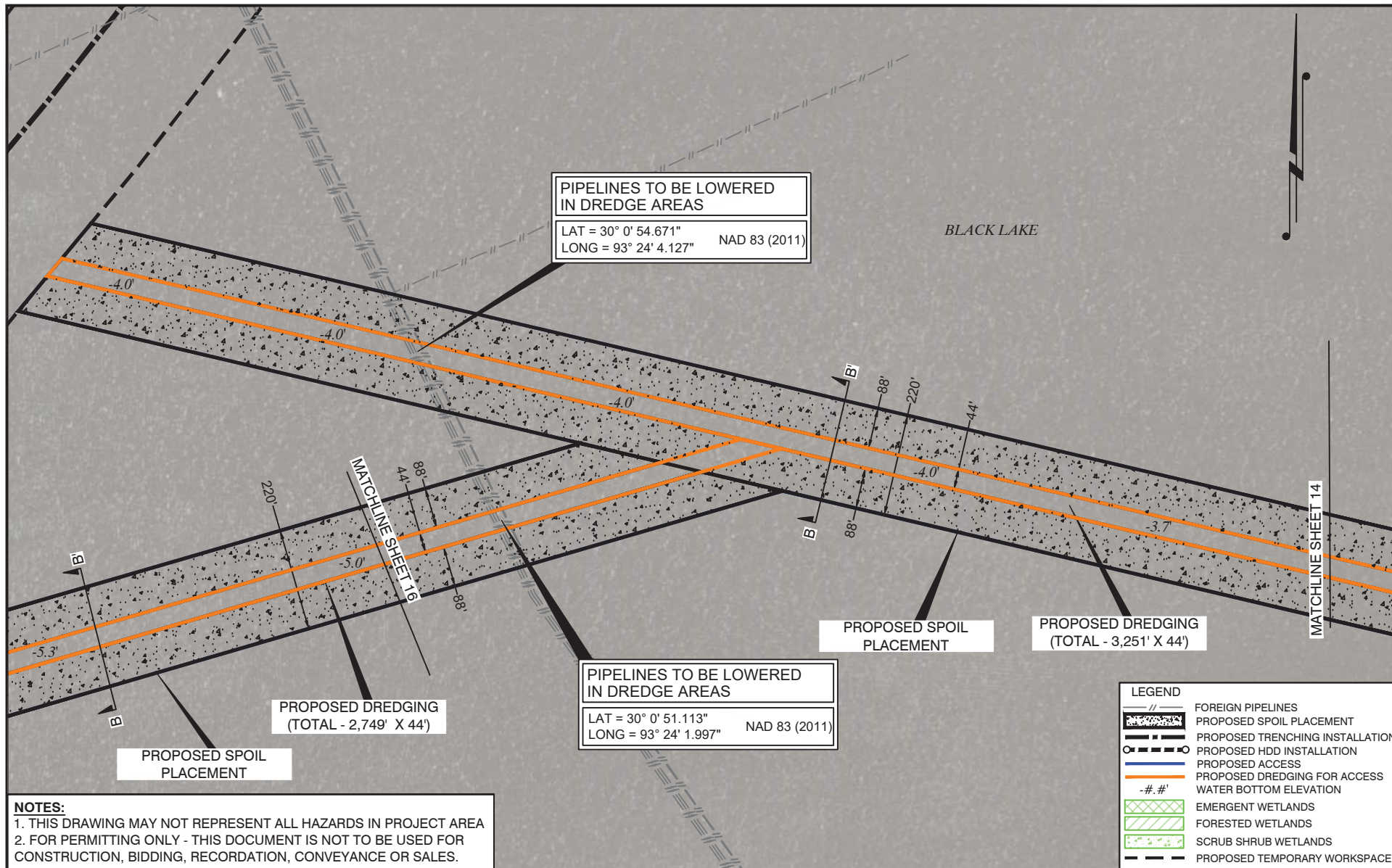
REVISION DESCRIPTION:
REVISED AS PER REQUEST.

PRELIMINARY

ACCESS

HACKBERRY CARBON SEQUESTRATION, LLC
HACKBERRY CARBON SEQUESTRATION PROJECT
PROPOSED 16" SUCTION & 12" INJECTION PIPELINES
LOCATED IN T12S-R10W, SECTIONS 1-3, 7-11, 14-18 & 19-20
T12S-R11W, SECTIONS 12 & 13
CAMERON PARISH, LOUISIANA

4/20/2022 - PLY-2021\2021\0228\DWG\COE\REV8\21.0228_S4-28_REV8.DWG



NOTES:
1. THIS DRAWING MAY NOT REPRESENT ALL HAZARDS IN PROJECT AREA
2. FOR PERMITTING ONLY - THIS DOCUMENT IS NOT TO BE USED FOR CONSTRUCTION, BIDDING, RECORDATION, CONVEYANCE OR SALES.

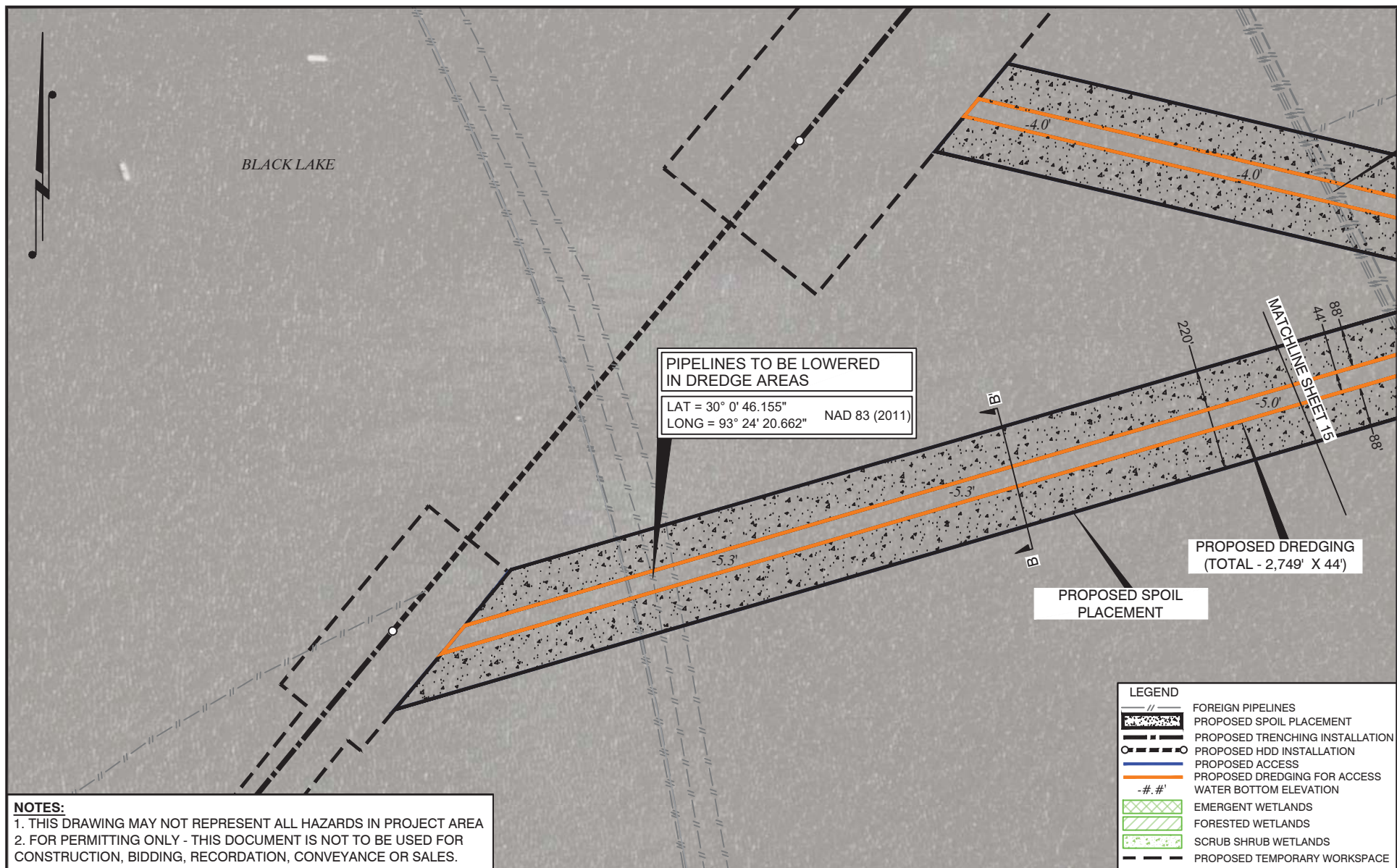


REV. NO: 8 REV. DATE: 04/20/2022 REV. BY: RBT

DRAWN BY: JPD	APPROVED BY: ADM
DATE: 06/28/2021	JOB NO: 2021.0228
DRAWING NAME: 21.0228_S4-28_REV8.DWG	
SHEET NO: 15 OF 59	
PROJECTION: LOUISIANA SOUTH ZONE GEO. DATUM: NAD83 VERT. DATUM: NAVD88 GRID UNITS: US SURVEY FEET	
REVISION DESCRIPTION: REVISED AS PER REQUEST.	

PRELIMINARY ACCESS

HACKBERRY CARBON SEQUESTRATION, LLC
HACKBERRY CARBON SEQUESTRATION PROJECT
PROPOSED 16" SUCTION & 12" INJECTION PIPELINES
LOCATED IN T12S-R10W, SECTIONS 1-3, 7-11, 14-18 & 19-20
T12S-R11W, SECTIONS 12 & 13
CAMERON PARISH, LOUISIANA

**NOTES:**

1. THIS DRAWING MAY NOT REPRESENT ALL HAZARDS IN PROJECT AREA
2. FOR PERMITTING ONLY - THIS DOCUMENT IS NOT TO BE USED FOR CONSTRUCTION, BIDDING, RECORDATION, CONVEYANCE OR SALES.

SCALE IN FEET



T. BAKER SMITH
 A CENTURY OF SOLUTIONS
 107 Global Circle, Lafayette, LA 70503
 (337) 735-2800 - tbsmith.com

REV. NO: 8 REV. DATE: 04/20/2022 REV. BY: RBT

DRAWN BY: JPD APPROVED BY: ADM

DATE: 06/28/2021 JOB NO: 2021.0228

DRAWING NAME: 21.0228_S4-28_REV8.DWG

SHEET NO: 16 OF 59

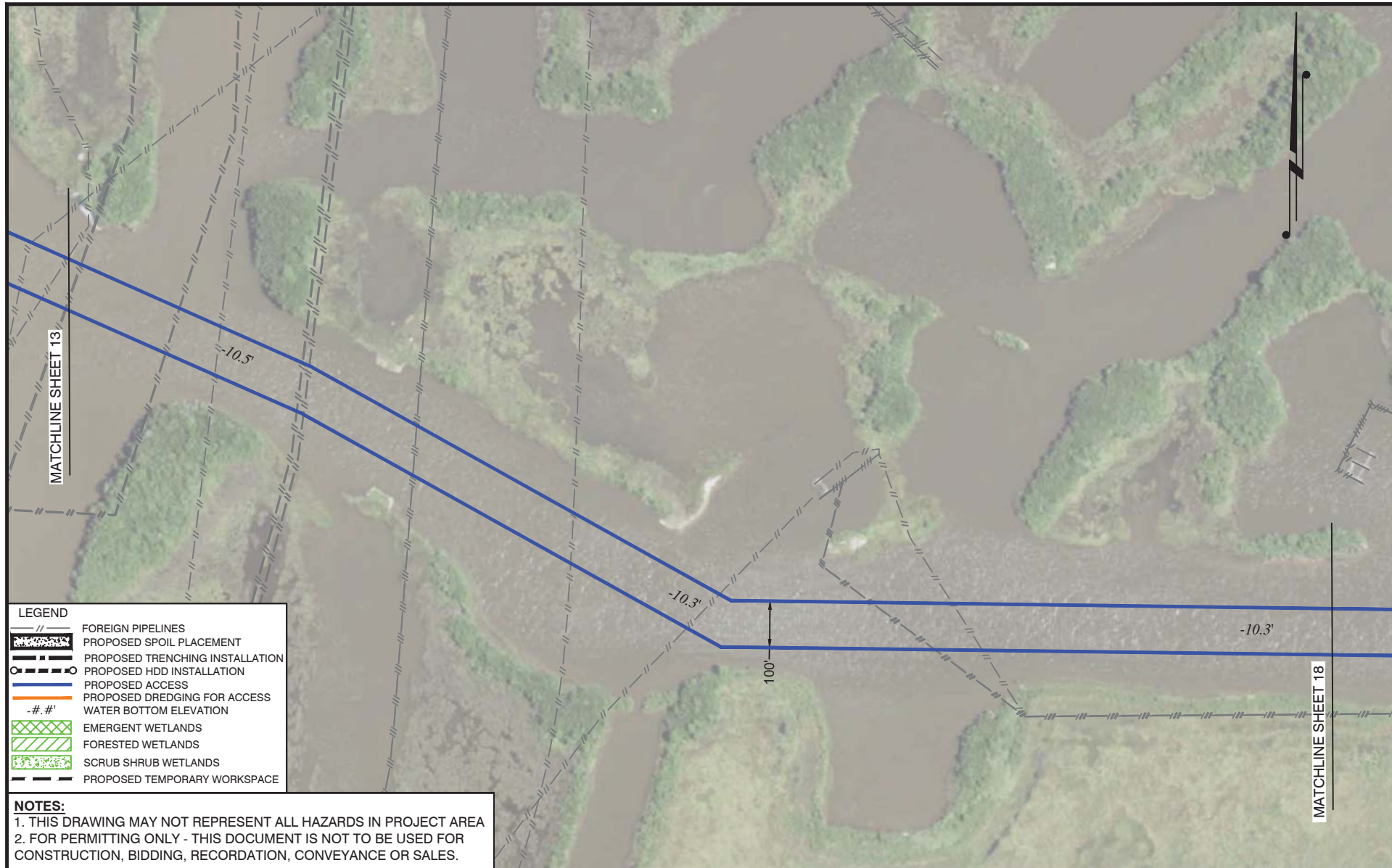
PROJECTION: LOUISIANA SOUTH ZONE
 GEO. DATUM: NAD83 | VERT. DATUM: NAVD88
 GRID UNITS: US SURVEY FEET


REVISION DESCRIPTION:
 REVISED AS PER REQUEST.

PRELIMINARY**ACCESS**

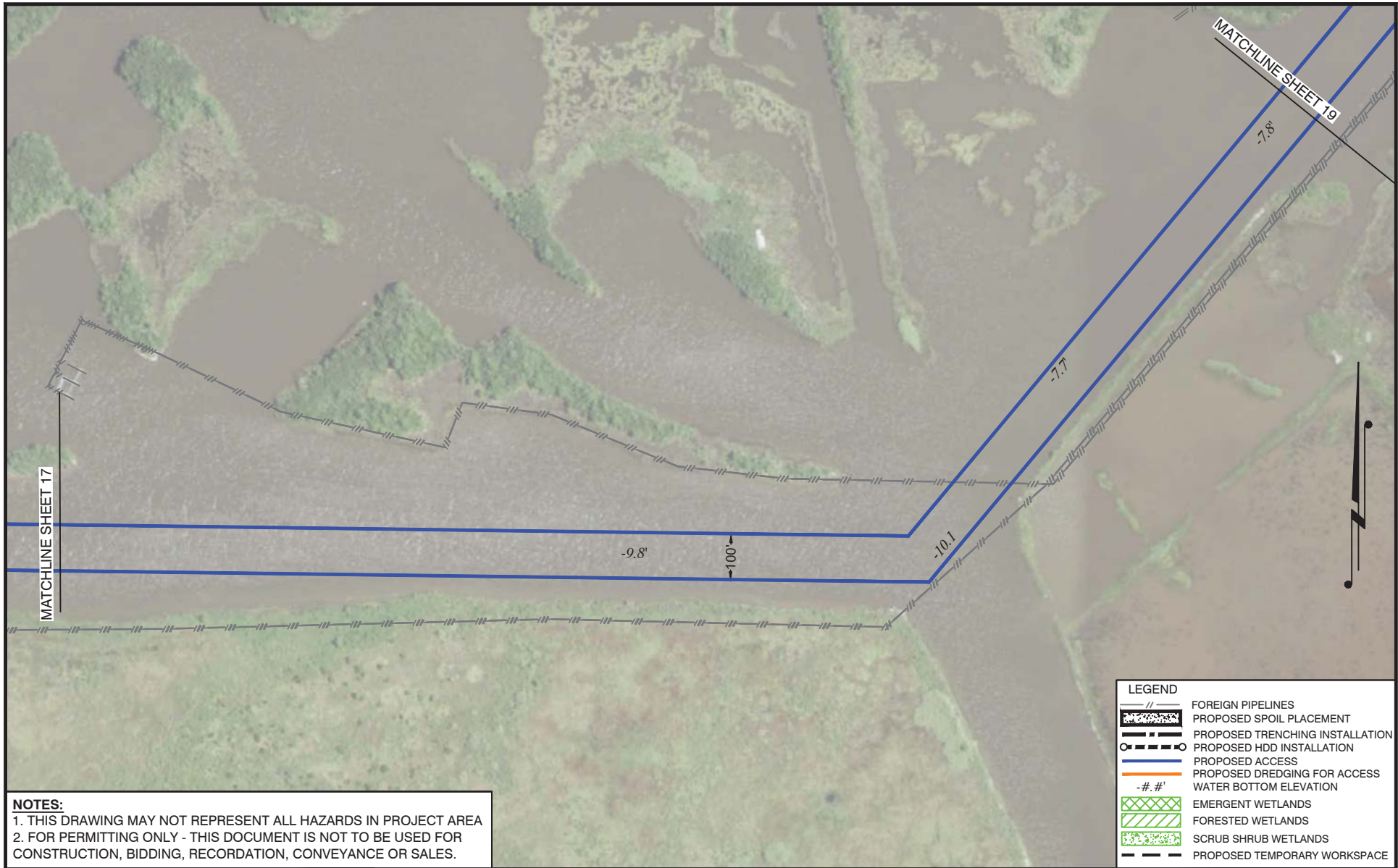
HACKBERRY CARBON SEQUESTRATION, LLC
 HACKBERRY CARBON SEQUESTRATION PROJECT
 PROPOSED 16" SUCTION & 12" INJECTION PIPELINES
 LOCATED IN T12S-R10W, SECTIONS 1-3, 7-11, 14-18 & 19-20
 T12S-R11W, SECTIONS 12 & 13
 CAMERON PARISH, LOUISIANA

4/20/2022 - PLY-2021\2021.0228\DWG\COE\REV8\21.0228_S4-28_REV8.DWG

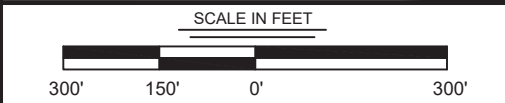


<p>SCALE IN FEET</p> <p>300' 150' 0' 300'</p>		<p>DRAWN BY: JPD</p>	<p>APPROVED BY: ADM</p>	<p>PRELIMINARY</p> <p>ACCESS</p> <p>HACKBERRY CARBON SEQUESTRATION, LLC</p> <p>HACKBERRY CARBON SEQUESTRATION PROJECT</p> <p>PROPOSED 16" SUCTION & 12" INJECTION PIPELINES</p> <p>LOCATED IN T12S-R10W, SECTIONS 1-3, 7-11, 14-18 & 19-20</p> <p>T12S-R11W, SECTIONS 12 & 13</p> <p>CAMERON PARISH, LOUISIANA</p>
 <p>T. BAKER SMITH</p> <p>A CENTURY OF SOLUTIONS</p> <p>107 Global Circle, Lafayette, LA 70503</p> <p>(337) 735-2800 - tbsmith.com</p>		<p>DATE: 06/28/2021</p>	<p>JOB NO: 2021.0228</p>	
		<p>DRAWING NAME: 21.0228_S4-28_REV8.DWG</p>		
		<p>SHEET NO: 17 OF 59</p>		
		<p>PROJECTION: LOUISIANA SOUTH ZONE</p> <p>GEO. DATUM: NAD83 VERT. DATUM: NAVD88</p> <p>GRID UNITS: US SURVEY FEET</p>		
<p>REV. NO: 8</p>	<p>REV. DATE: 04/20/2022</p>	<p>REV. BY: RBT</p>	<p>REVISION DESCRIPTION:</p> <p>REVISED AS PER REQUEST.</p>	

4/20/2022 - PLY-2021\2021.0228\DWG\COE\REV8\21.0228_S4-28_REV8.DWG



NOTES:
1. THIS DRAWING MAY NOT REPRESENT ALL HAZARDS IN PROJECT AREA
2. FOR PERMITTING ONLY - THIS DOCUMENT IS NOT TO BE USED FOR CONSTRUCTION, BIDDING, RECORDATION, CONVEYANCE OR SALES.



REV. NO: 8 REV. DATE: 04/20/2022 REV. BY: RBT

DRAWN BY: JPD APPROVED BY: ADM

DATE: 06/28/2021 JOB NO: 2021.0228

DRAWING NAME: 21.0228_S4-28_REV8.DWG

SHEET NO: 18 OF 59

PROJECTION: LOUISIANA SOUTH ZONE
GEO. DATUM: NAD83 | VERT. DATUM: NAVD88
GRID UNITS: US SURVEY FEET

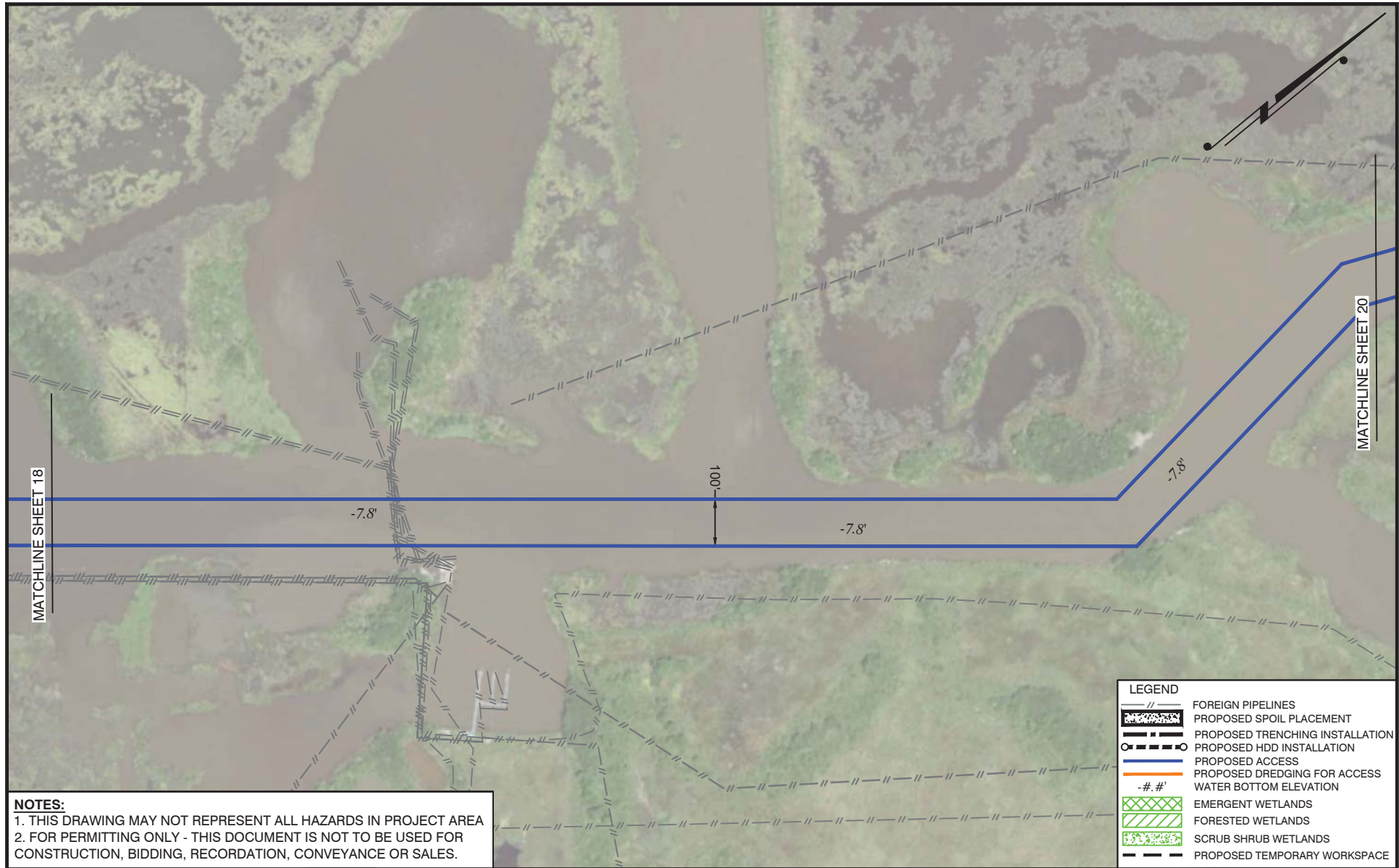
REVISION DESCRIPTION:
REVISED AS PER REQUEST.

PRELIMINARY

ACCESS

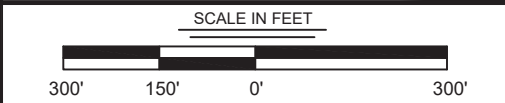
HACKBERRY CARBON SEQUESTRATION, LLC
HACKBERRY CARBON SEQUESTRATION PROJECT
PROPOSED 16" SUCTION & 12" INJECTION PIPELINES
LOCATED IN T12S-R10W, SECTIONS 1-3, 7-11, 14-18 & 19-20
T12S-R11W, SECTIONS 12 & 13
CAMERON PARISH, LOUISIANA

4/20/2022 - PLY-2021\2021.0228\DWG\COE\REV8\21.0228_S4-28_REV8.DWG



NOTES:
1. THIS DRAWING MAY NOT REPRESENT ALL HAZARDS IN PROJECT AREA
2. FOR PERMITTING ONLY - THIS DOCUMENT IS NOT TO BE USED FOR CONSTRUCTION, BIDDING, RECORDATION, CONVEYANCE OR SALES.

LEGEND	
	FOREIGN PIPELINES
	PROPOSED SPOIL PLACEMENT
	PROPOSED TRENCHING INSTALLATION
	PROPOSED HDD INSTALLATION
	PROPOSED ACCESS
	PROPOSED DREDGING FOR ACCESS
	WATER BOTTOM ELEVATION
	EMERGENT WETLANDS
	FORESTED WETLANDS
	SCRUB SHRUB WETLANDS
	PROPOSED TEMPORARY WORKSPACE



REV. NO: 8 REV. DATE: 04/20/2022 REV. BY: RBT

DRAWN BY: JPD APPROVED BY: ADM

DATE: 06/28/2021 JOB NO: 2021.0228

DRAWING NAME: 21.0228_S4-28_REV8.DWG

SHEET NO: 19 OF 59

PROJECTION: LOUISIANA SOUTH ZONE
GEO. DATUM: NAD83 | VERT. DATUM: NAVD88
GRID UNITS: US SURVEY FEET

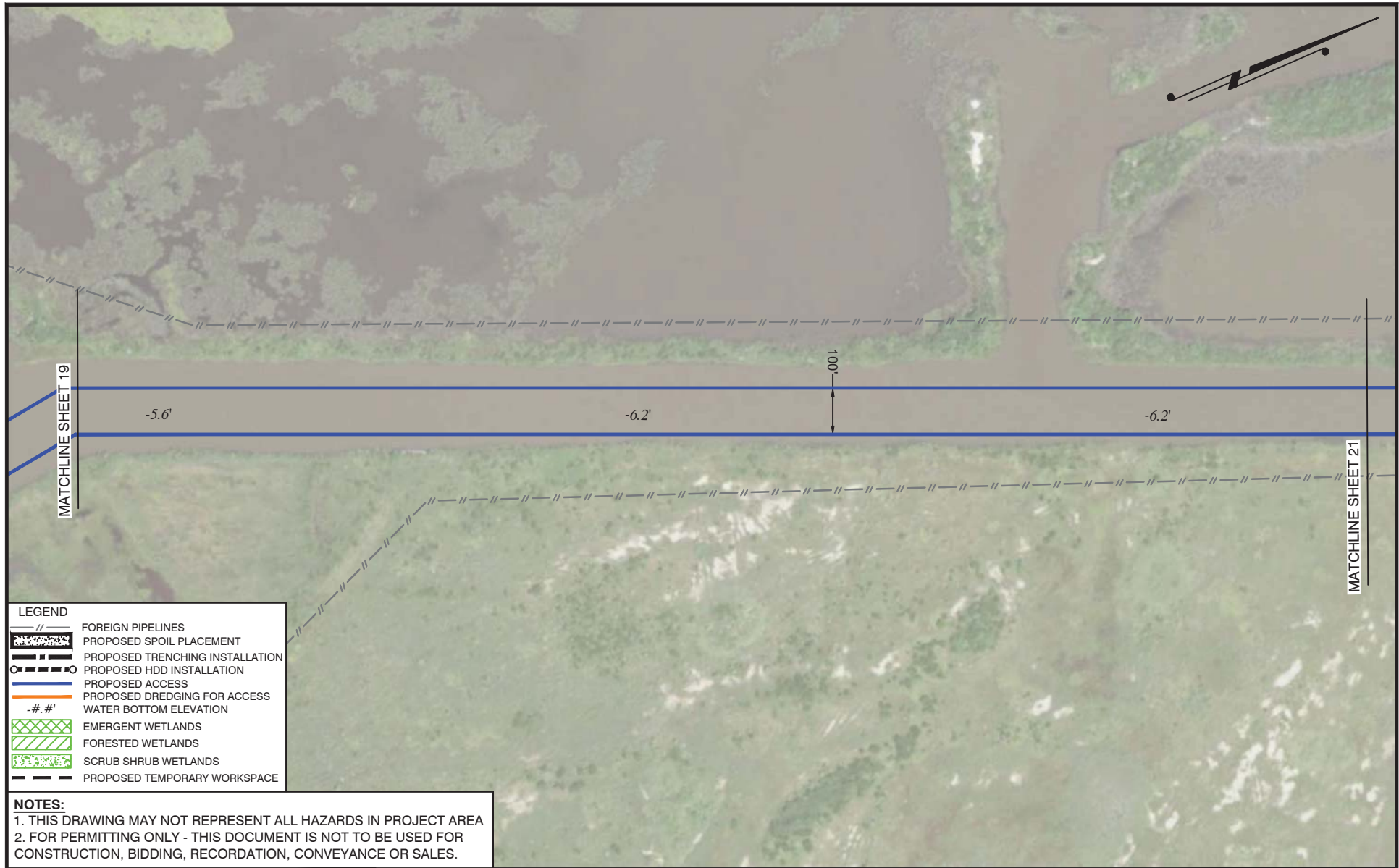
REVISION DESCRIPTION:
REVISED AS PER REQUEST.

PRELIMINARY

ACCESS

HACKBERRY CARBON SEQUESTRATION, LLC
HACKBERRY CARBON SEQUESTRATION PROJECT
PROPOSED 16" SUCTION & 12" INJECTION PIPELINES
LOCATED IN T12S-R10W, SECTIONS 1-3, 7-11, 14-18 & 19-20
T12S-R11W, SECTIONS 12 & 13
CAMERON PARISH, LOUISIANA

4/20/2022 - PLY-2021\2021.0228\DWG\COE\REV8\21.0228_S4-28_REV8.DWG



LEGEND	
	FOREIGN PIPELINES
	PROPOSED SPOIL PLACEMENT
	PROPOSED TRENCHING INSTALLATION
	PROPOSED HDD INSTALLATION
	PROPOSED ACCESS
	PROPOSED DREDGING FOR ACCESS
	WATER BOTTOM ELEVATION
	EMERGENT WETLANDS
	FORESTED WETLANDS
	SCRUB SHRUB WETLANDS
	PROPOSED TEMPORARY WORKSPACE

NOTES:
1. THIS DRAWING MAY NOT REPRESENT ALL HAZARDS IN PROJECT AREA
2. FOR PERMITTING ONLY - THIS DOCUMENT IS NOT TO BE USED FOR CONSTRUCTION, BIDDING, RECORDATION, CONVEYANCE OR SALES.

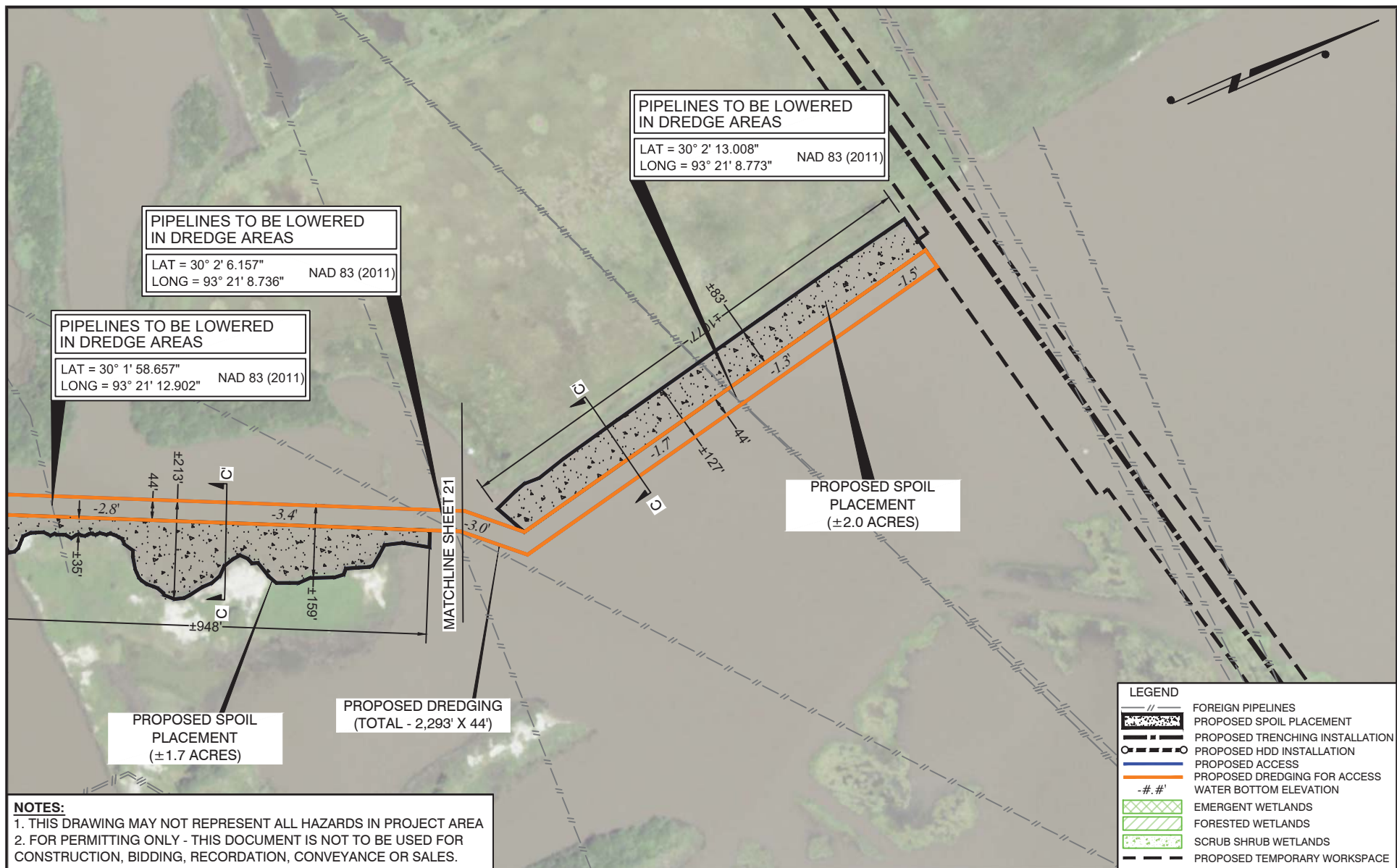


REV. NO:	8	REV. DATE:	04/20/2022	REV. BY:	RBT
----------	---	------------	------------	----------	-----

DRAWN BY:	JPD	APPROVED BY:	ADM
DATE:	06/28/2021	JOB NO:	2021.0228
DRAWING NAME:	21.0228_S4-28_REV8.DWG		

SHEET NO:	20	OF	59
PROJECTION: LOUISIANA SOUTH ZONE GEO. DATUM: NAD83 VERT. DATUM: NAVD88 GRID UNITS: US SURVEY FEET			
REVISION DESCRIPTION: REVISED AS PER REQUEST.			

PRELIMINARY	ACCESS
HACKBERRY CARBON SEQUESTRATION, LLC HACKBERRY CARBON SEQUESTRATION PROJECT PROPOSED 16" SUCTION & 12" INJECTION PIPELINES LOCATED IN T12S-R10W, SECTIONS 1-3, 7-11, 14-18 & 19-20 T12S-R11W, SECTIONS 12 & 13 CAMERON PARISH, LOUISIANA	

**NOTES:**

1. THIS DRAWING MAY NOT REPRESENT ALL HAZARDS IN PROJECT AREA
2. FOR PERMITTING ONLY - THIS DOCUMENT IS NOT TO BE USED FOR CONSTRUCTION, BIDDING, RECORDATION, CONVEYANCE OR SALES.

SCALE IN FEET



T. BAKER SMITH
A CENTURY OF SOLUTIONS
107 Global Circle, Lafayette, LA 70503
(337) 735-2800 - tbsmith.com

REV. NO: 8 REV. DATE: 04/20/2022 REV. BY: RBT

DRAWN BY: JPD APPROVED BY: ADM

DATE: 06/28/2021 JOB NO: 2021.0228

DRAWING NAME: 21.0228_S4-28_REV8.DWG

SHEET NO: 22 OF 59

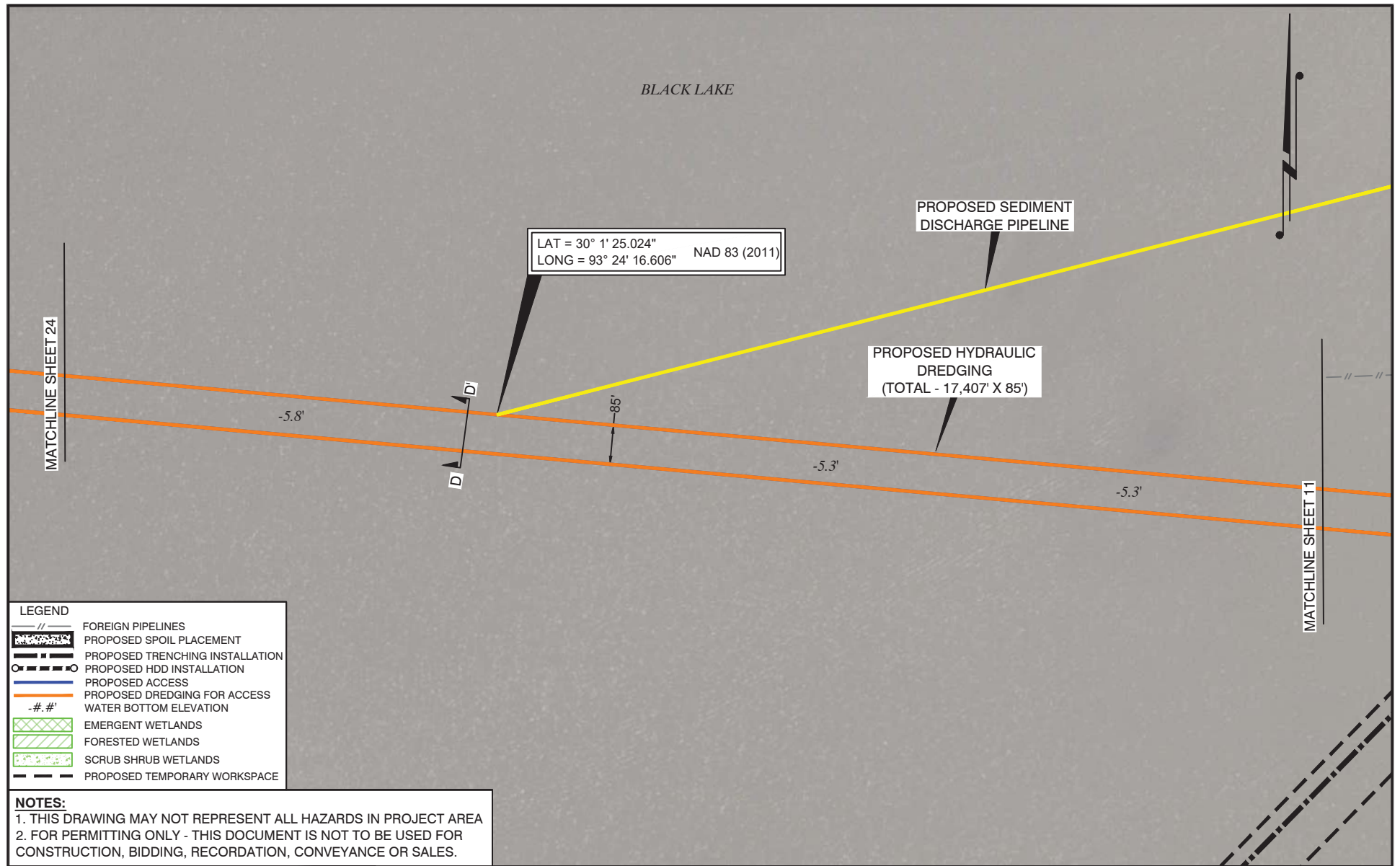
PROJECTION: LOUISIANA SOUTH ZONE
GEO. DATUM: NAD83 | VERT. DATUM: NAVD88
GRID UNITS: US SURVEY FEET

REVISION DESCRIPTION:
REVISED AS PER REQUEST.

PRELIMINARY**ACCESS**

HACKBERRY CARBON SEQUESTRATION, LLC
HACKBERRY CARBON SEQUESTRATION PROJECT
PROPOSED 16" SUCTION & 12" INJECTION PIPELINES
LOCATED IN T12S-R10W, SECTIONS 1-3, 7-11, 14-18 & 19-20
T12S-R11W, SECTIONS 12 & 13
CAMERON PARISH, LOUISIANA

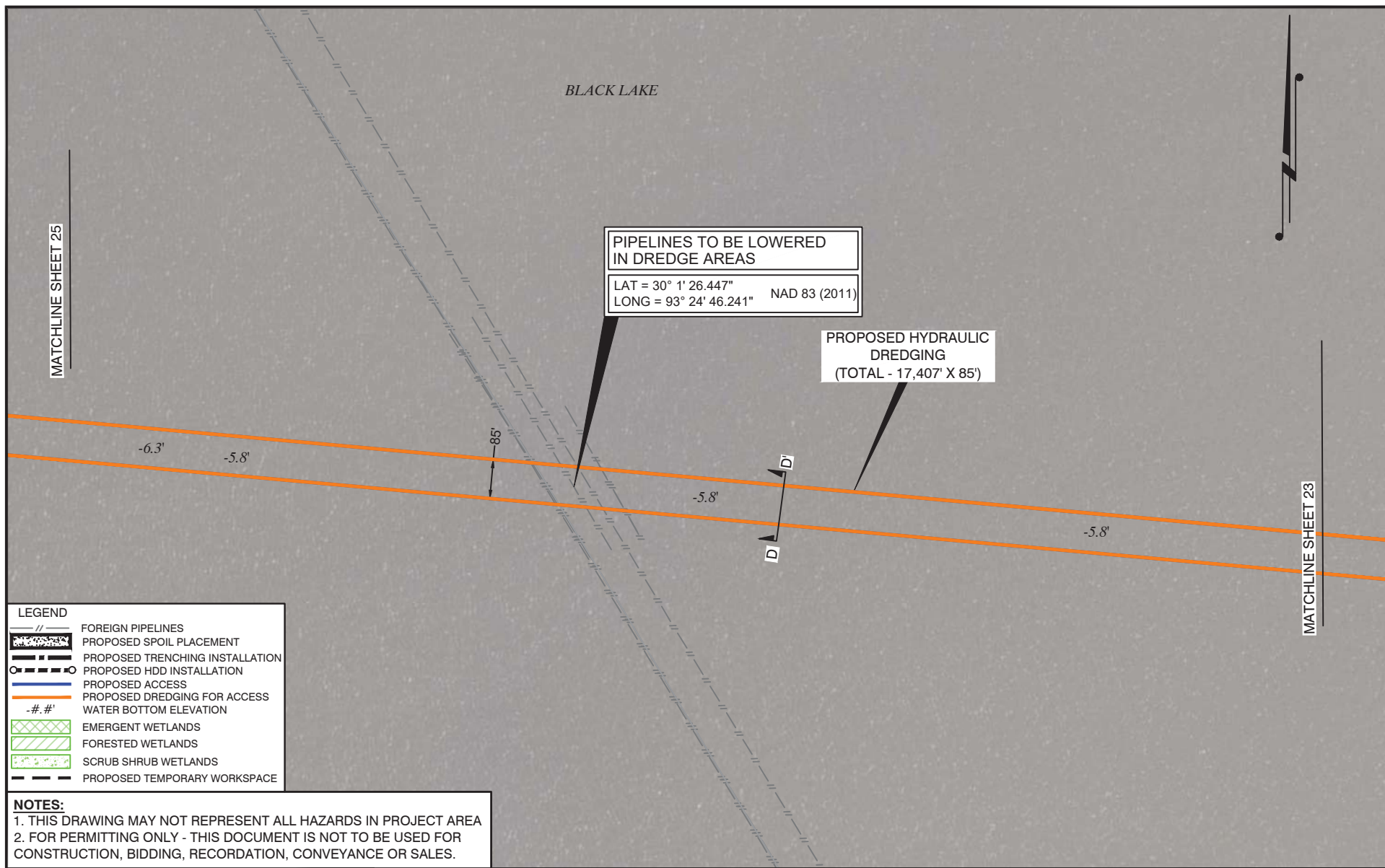
4/20/2022 - P:\Y-2021\2021.0228\DWG\COE\REV8\21.0228_S4-28_REV8.DWG




<div>SCALE IN FEET</div> <div><div></div><div></div><div></div><div></div></div> <div>300'150'0'300'</div>			<div>DRAWN BY: JPD</div> <div>APPROVED BY: ADM</div>		<div>PRELIMINARY</div> <div>ACCESS</div> <div>HACKBERRY CARBON SEQUESTRATION, LLC</div> <div>HACKBERRY CARBON SEQUESTRATION PROJECT</div> <div>PROPOSED 16" SUCTION & 12" INJECTION PIPELINES</div> <div>LOCATED IN T12S-R10W, SECTIONS 1-3, 7-11, 14-18 & 19-20</div> <div>T12S-R11W, SECTIONS 12 & 13</div> <div>CAMERON PARISH, LOUISIANA</div>
			<div>DATE: 06/28/2021</div> <div>JOB NO: 2021.0228</div>		
			<div>DRAWING NAME: 21.0228_S4-28_REV8.DWG</div>		
<div><div><div></div><div></div></div><div><div>T. BAKER SMITH</div><div>A CENTURY OF SOLUTIONS</div><div>107 Global Circle, Lafayette, LA 70503</div><div>(337)735-2800 - tbsmith.com</div></div></div>			<div>SHEET NO: 23 OF 59</div>		
			<div>PROJECTION: LOUISIANA SOUTH ZONE</div> <div>GEO. DATUM: NAD83 VERT. DATUM: NAVD88</div> <div>GRID UNITS: US SURVEY FEET</div>		
<div>REV. NO: 8</div> <div>REV. DATE: 04/20/2022</div> <div>REV. BY: RBT</div>			<div>REVISION DESCRIPTION:</div> <div>REVIESED AS PER REQUEST.</div>		

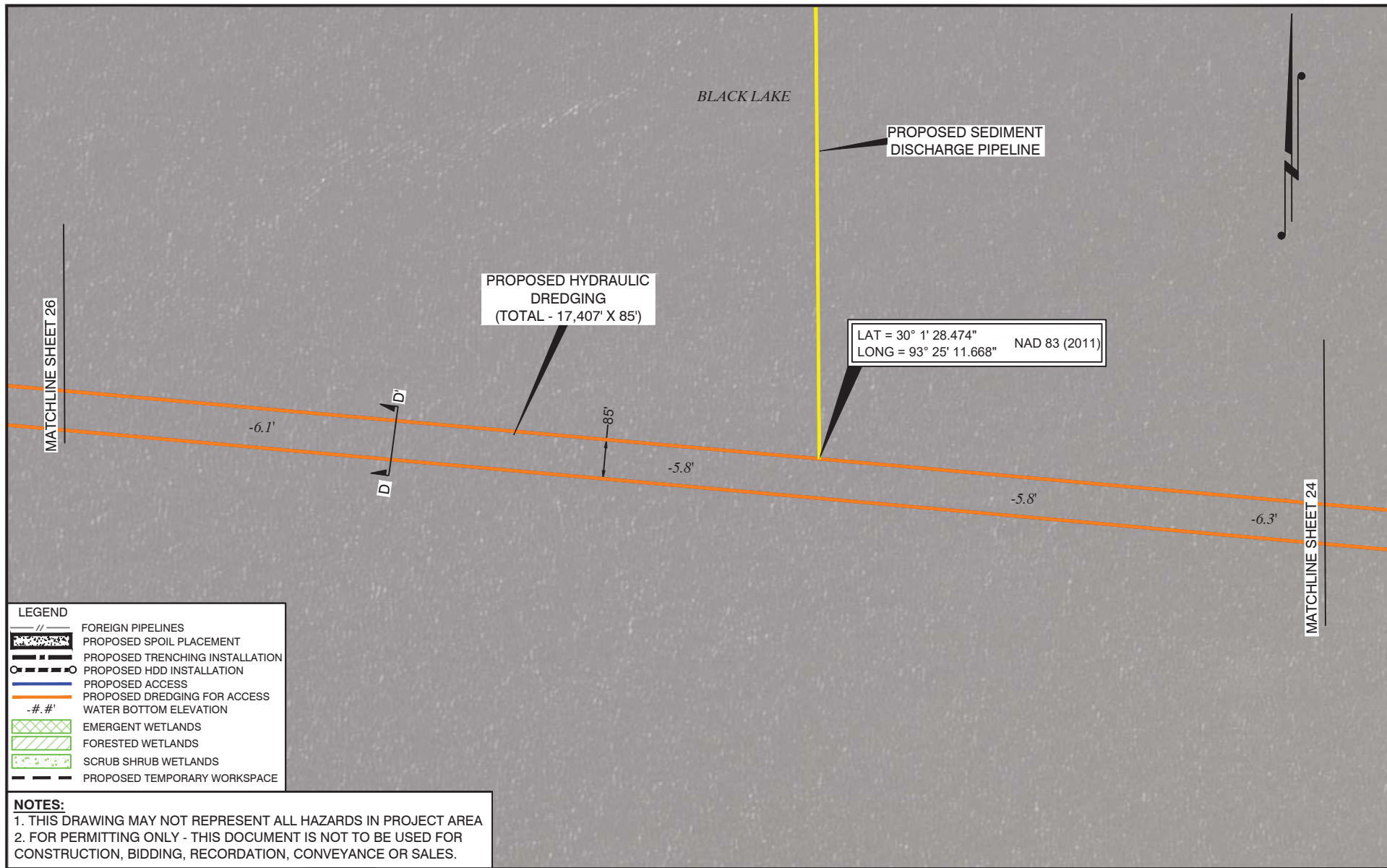



4/20/2022 - P:\Y-2021\2021.0228\DWG\COE\REV\8\21.0228_S4-28_REV8.DWG



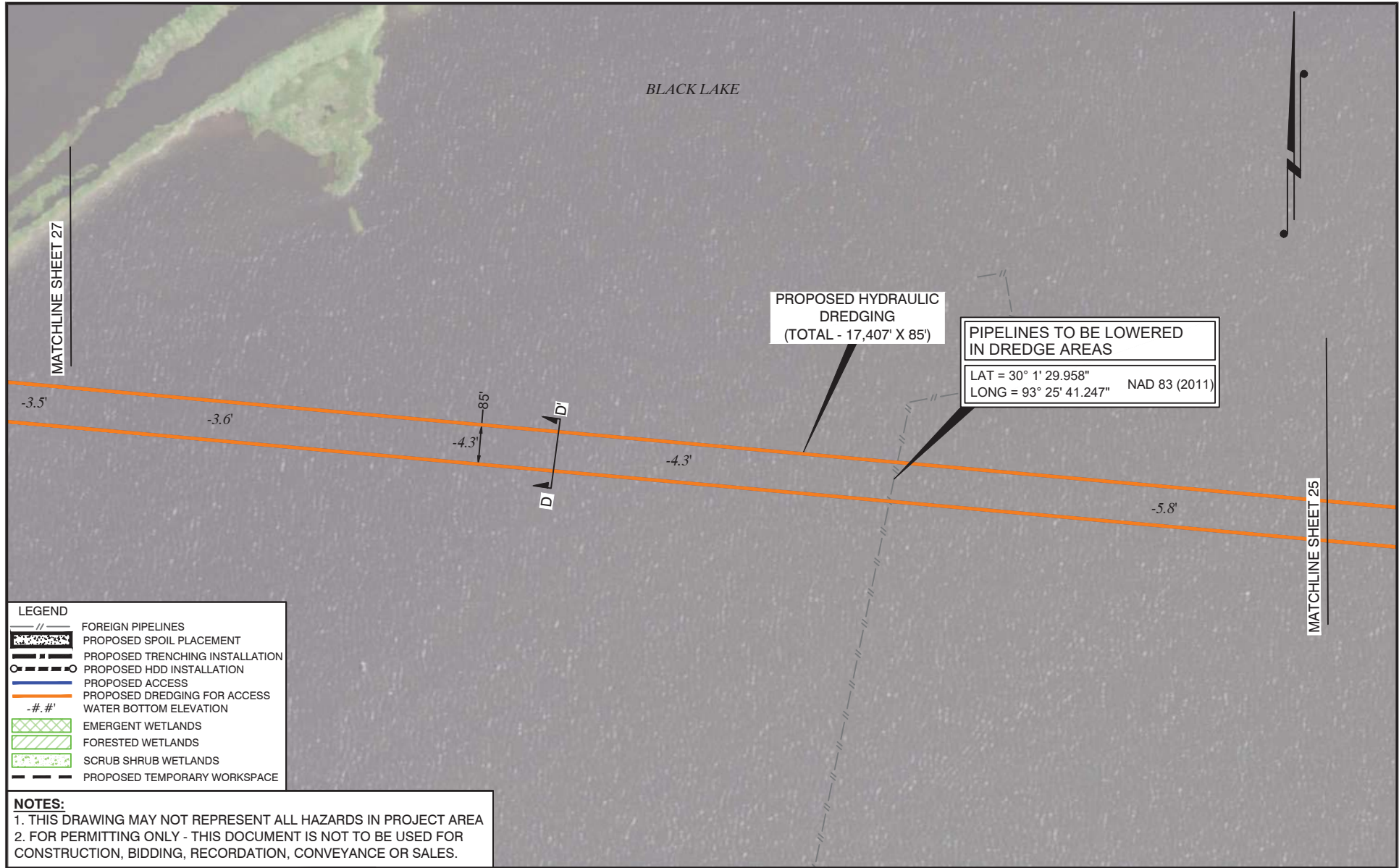
SCALE IN FEET		DRAWN BY: JPD	APPROVED BY: ADM	<div>PRELIMINARY</div> <div>ACCESS</div> <div>HACKBERRY CARBON SEQUESTRATION, LLC</div> <div>HACKBERRY CARBON SEQUESTRATION PROJECT</div> <div>PROPOSED 16" SUCTION & 12" INJECTION PIPELINES</div> <div>LOCATED IN T12S-R10W, SECTIONS 1-3, 7-11, 14-18 & 19-20</div> <div>T12S-R11W, SECTIONS 12 & 13</div> <div>CAMERON PARISH, LOUISIANA</div>
		DATE: 06/28/2021	JOB NO: 2021.0228	
 T. BAKER SMITH A CENTURY OF SOLUTIONS 107 Global Circle, Lafayette, LA 70503 (337) 735-2600 - tbsmith.com		DRAWING NAME: 21.0228_S4-28_REV8.DWG		
REV. NO: 8 REV. DATE: 04/20/2022 REV. BY: RBT		SHEET NO: 24 OF 59		
		PROJECTION: LOUISIANA SOUTH ZONE GEO. DATUM: NAD83 VERT. DATUM: NAVD88 GRID UNITS: US SURVEY FEET		
		REVISION DESCRIPTION: REVISED AS PER REQUEST.		

4/20/2022 - PLY-2021\2021.0228\DWG\COE\REV8\21.0228_S4-28_REV8.DWG



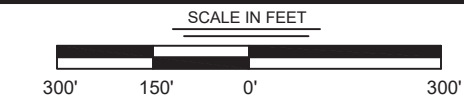
SCALE IN FEET		DRAWN BY: JPD	APPROVED BY: ADM	<div>PRELIMINARY</div> <div>ACCESS</div> <div>HACKBERRY CARBON SEQUESTRATION, LLC</div> <div>HACKBERRY CARBON SEQUESTRATION PROJECT</div> <div>PROPOSED 16" SUCTION & 12" INJECTION PIPELINES</div> <div>LOCATED IN T12S-R10W, SECTIONS 1-3, 7-11, 14-18 & 19-20</div> <div>T12S-R11W, SECTIONS 12 & 13</div> <div>CAMERON PARISH, LOUISIANA</div>
300' 150' 0' 300'		DATE: 06/28/2021	JOB NO: 2021.0228	
 T. BAKER SMITH A CENTURY OF SOLUTIONS 107 Global Circle, Lafayette, LA 70503 (337)735-2800 - tbsmith.com		DRAWING NAME: 21.0228_S4-28_REV8.DWG		
REV. NO: 8 REV. DATE: 04/20/2022 REV. BY: RBT		SHEET NO: 25 OF 59		
		PROJECTION: LOUISIANA SOUTH ZONE GEO. DATUM: NAD83 VERT. DATUM: NAVD88 GRID UNITS: US SURVEY FEET		
		REVISION DESCRIPTION: REVISED AS PER REQUEST.		

4/20/2022 - P:\Y-2021\2021.0228\DWG\COE\REV8\21.0228_S4-28_REV8.DWG



LEGEND	
	FOREIGN PIPELINES
	PROPOSED SPOIL PLACEMENT
	PROPOSED TRENCHING INSTALLATION
	PROPOSED HDD INSTALLATION
	PROPOSED ACCESS
	PROPOSED DREDGING FOR ACCESS
	WATER BOTTOM ELEVATION
	EMERGENT WETLANDS
	FORESTED WETLANDS
	SCRUB SHRUB WETLANDS
	PROPOSED TEMPORARY WORKSPACE

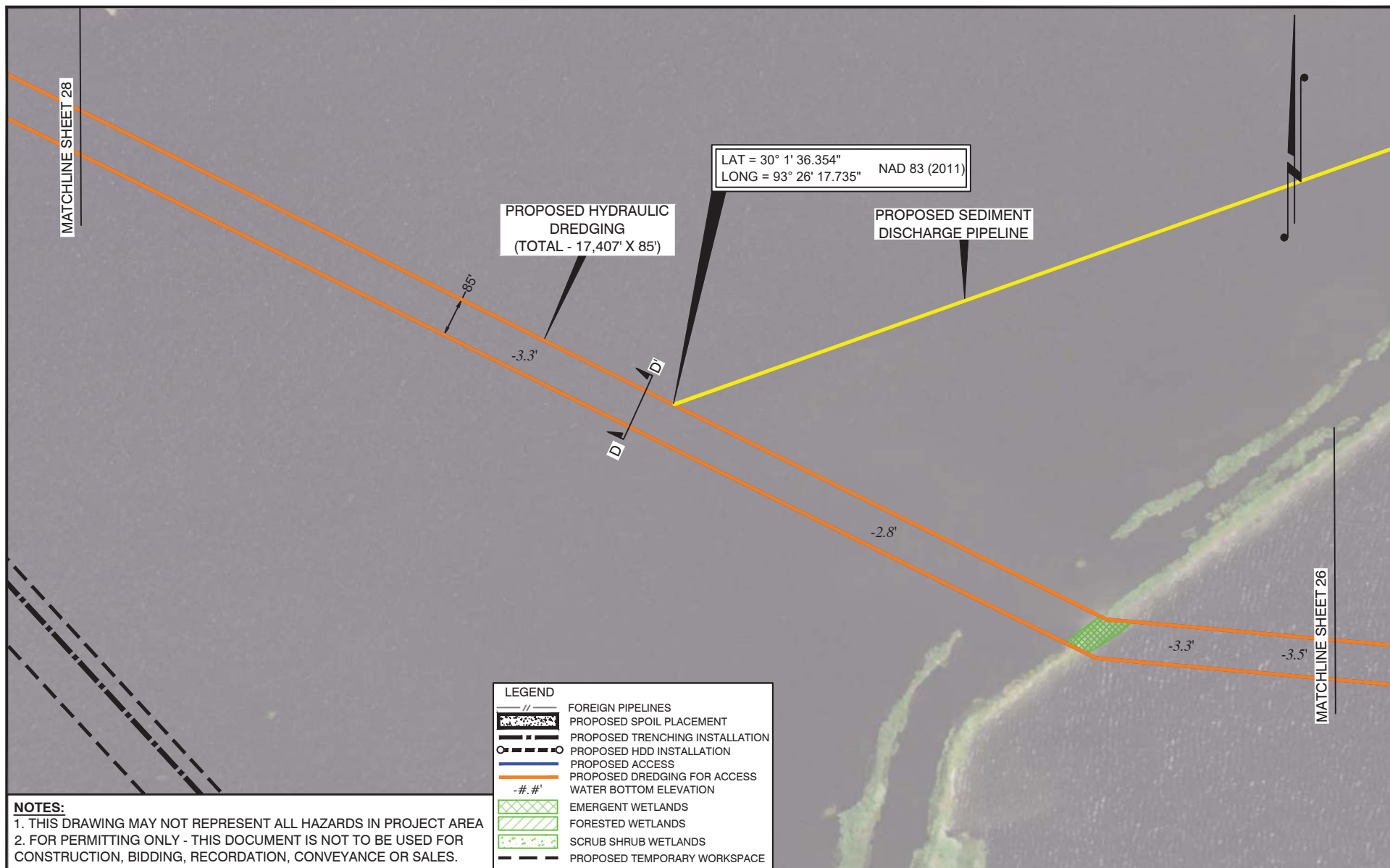
NOTES:
1. THIS DRAWING MAY NOT REPRESENT ALL HAZARDS IN PROJECT AREA
2. FOR PERMITTING ONLY - THIS DOCUMENT IS NOT TO BE USED FOR CONSTRUCTION, BIDDING, RECORDATION, CONVEYANCE OR SALES.



REV. NO:	8	REV. DATE:	04/20/2022	REV. BY:	RBT
----------	---	------------	------------	----------	-----

DRAWN BY:	JPD	APPROVED BY:	ADM
DATE:	06/28/2021	JOB NO:	2021.0228
DRAWING NAME:	21.0228_S4-28_REV8.DWG		
SHEET NO:	26	OF	59
PROJECTION: LOUISIANA SOUTH ZONE GEO. DATUM: NAD83 VERT. DATUM: NAVD88 GRID UNITS: US SURVEY FEET			
REVISION DESCRIPTION: REVISED AS PER REQUEST.			

PRELIMINARY	ACCESS
HACKBERRY CARBON SEQUESTRATION, LLC HACKBERRY CARBON SEQUESTRATION PROJECT PROPOSED 16" SUCTION & 12" INJECTION PIPELINES LOCATED IN T12S-R10W, SECTIONS 1-3, 7-11, 14-18 & 19-20 T12S-R11W, SECTIONS 12 & 13 CAMERON PARISH, LOUISIANA	

**NOTES:**

1. THIS DRAWING MAY NOT REPRESENT ALL HAZARDS IN PROJECT AREA
2. FOR PERMITTING ONLY - THIS DOCUMENT IS NOT TO BE USED FOR CONSTRUCTION, BIDDING, RECORDATION, CONVEYANCE OR SALES.

LEGEND

—//—	FOREIGN PIPELINES
	PROPOSED SPOIL PLACEMENT
	PROPOSED TRENCHING INSTALLATION
	PROPOSED HDD INSTALLATION
	PROPOSED ACCESS
	PROPOSED DREDGING FOR ACCESS
-#. #'	WATER BOTTOM ELEVATION
	EMERGENT WETLANDS
	FORESTED WETLANDS
	SCRUB SHRUB WETLANDS
	PROPOSED TEMPORARY WORKSPACE

SCALE IN FEET

T. BAKER SMITH
A CENTURY OF SOLUTIONS
107 Global Circle, Lafayette, LA 70503
(337) 735-2800 - tbsmith.com

REV. NO: 8 REV. DATE: 04/20/2022 REV. BY: RBT

DRAWN BY: JPD APPROVED BY: ADM

DATE: 06/28/2021 JOB NO: 2021.0228

DRAWING NAME: 21.0228_S4-28_REV8.DWG

SHEET NO: 27 OF 59

PROJECTION: LOUISIANA SOUTH ZONE
GEO. DATUM: NAD83 | VERT. DATUM: NAVD88
GRID UNITS: US SURVEY FEET

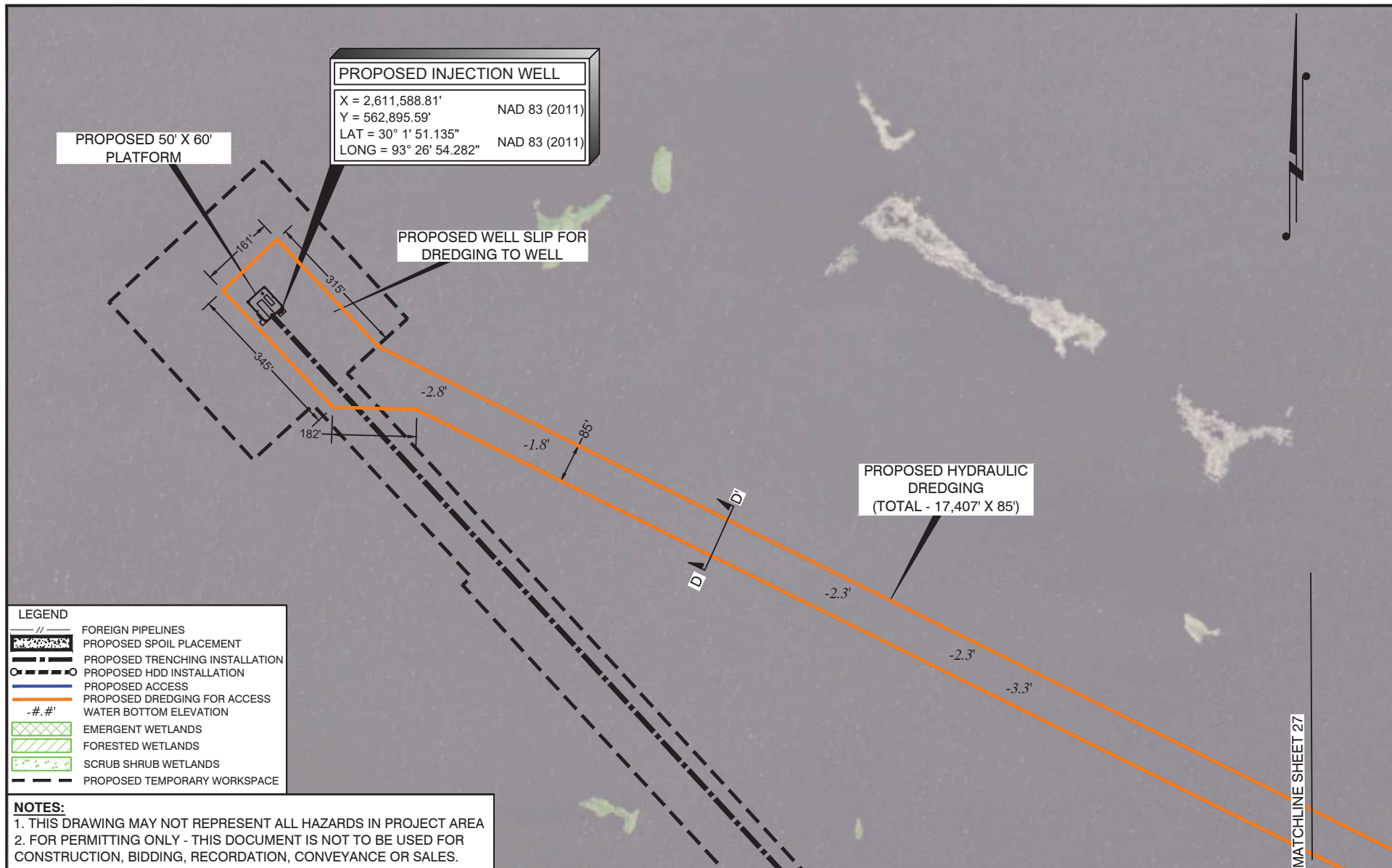
REVISION DESCRIPTION:
REVISED AS PER REQUEST.

PRELIMINARY

ACCESS

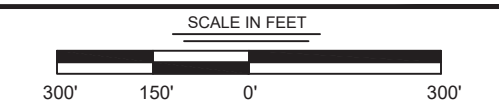
HACKBERRY CARBON SEQUESTRATION, LLC
HACKBERRY CARBON SEQUESTRATION PROJECT
PROPOSED 16" SUCTION & 12" INJECTION PIPELINES
LOCATED IN T12S-R10W, SECTIONS 1-3, 7-11, 14-18 & 19-20
T12S-R11W, SECTIONS 12 & 13
CAMERON PARISH, LOUISIANA

4/20/2022 - P:\Y-2021\2021.0228\DWG\COE\REV8\21.0228_S4-28_REV8.DWG



LEGEND	
	FOREIGN PIPELINES
	PROPOSED SPOIL PLACEMENT
	PROPOSED TRENCHING INSTALLATION
	PROPOSED HDD INSTALLATION
	PROPOSED ACCESS
	PROPOSED DREDGING FOR ACCESS
	WATER BOTTOM ELEVATION
	EMERGENT WETLANDS
	FORESTED WETLANDS
	SCRUB SHRUB WETLANDS
	PROPOSED TEMPORARY WORKSPACE

NOTES:
1. THIS DRAWING MAY NOT REPRESENT ALL HAZARDS IN PROJECT AREA
2. FOR PERMITTING ONLY - THIS DOCUMENT IS NOT TO BE USED FOR CONSTRUCTION, BIDDING, RECORDATION, CONVEYANCE OR SALES.



REV. NO:	8	REV. DATE:	04/20/2022	REV. BY:	RBT
----------	---	------------	------------	----------	-----

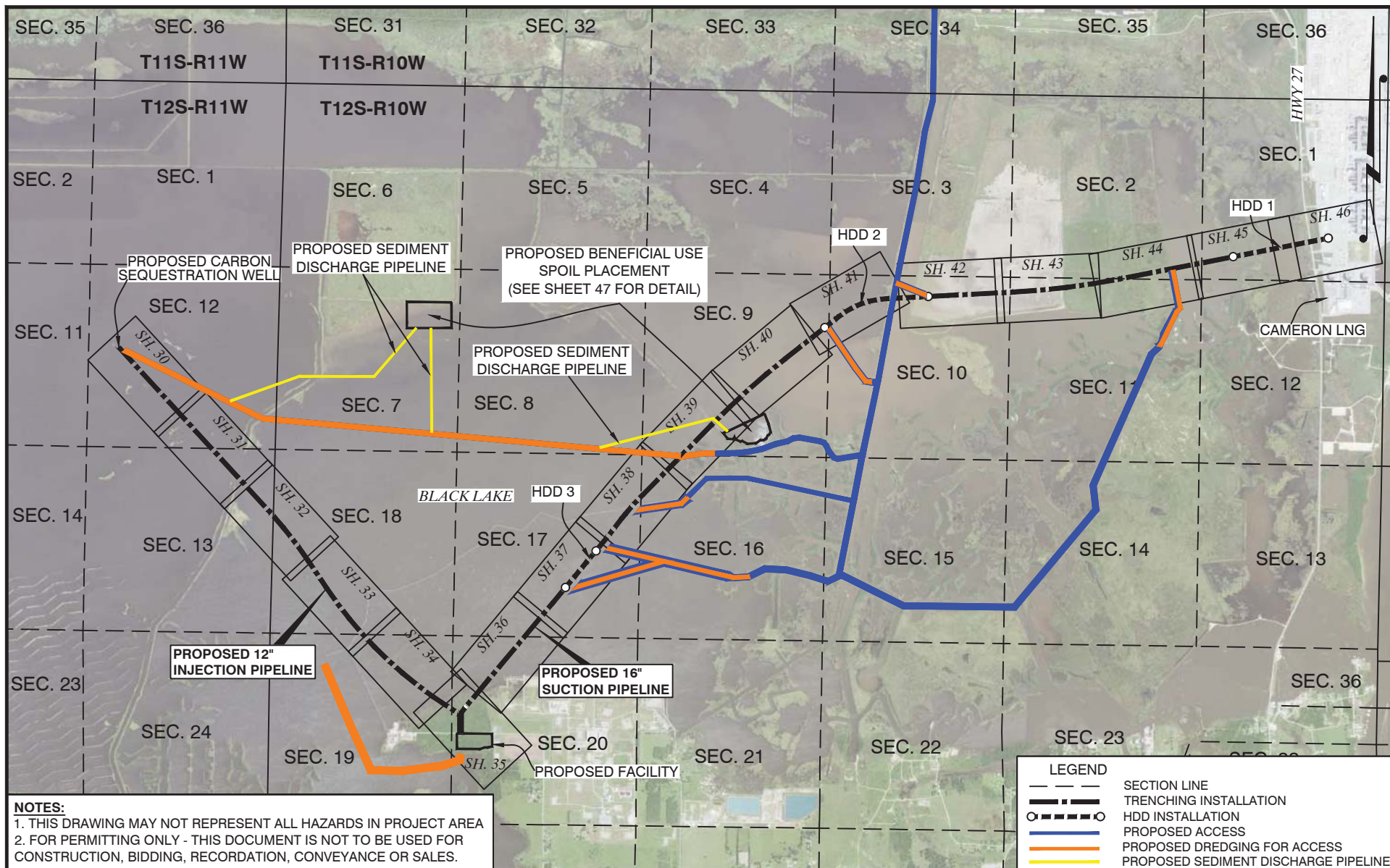
DRAWN BY:	JPD	APPROVED BY:	ADM
DATE:	06/28/2021	JOB NO:	2021.0228
DRAWING NAME:	21.0228_S4-28_REV8.DWG		

SHEET NO:	28	OF	59
PROJECTION: LOUISIANA SOUTH ZONE GEO. DATUM: NAD83 VERT. DATUM: NAVD88 GRID UNITS: US SURVEY FEET			
REVISION DESCRIPTION: REVISED AS PER REQUEST.			

PRELIMINARY	ACCESS
HACKBERRY CARBON SEQUESTRATION, LLC HACKBERRY CARBON SEQUESTRATION PROJECT PROPOSED 16" SUCTION & 12" INJECTION PIPELINES LOCATED IN T12S-R10W, SECTIONS 1-3, 7-11, 14-18 & 19-20 T12S-R11W, SECTIONS 12 & 13 CAMERON PARISH, LOUISIANA	

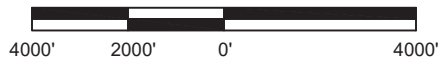
MATCHLINE SHEET 27

4/20/2022 - P:\Y-2021\2021.0228\DWG\COE\REV8\21.0228_S29_REV8.DWG



NOTES:
1. THIS DRAWING MAY NOT REPRESENT ALL HAZARDS IN PROJECT AREA
2. FOR PERMITTING ONLY - THIS DOCUMENT IS NOT TO BE USED FOR CONSTRUCTION, BIDDING, RECORDATION, CONVEYANCE OR SALES.

SCALE IN FEET



REV. NO: 8 REV. DATE: 04/20/2022 REV. BY: RBT

DRAWN BY: JPD APPROVED BY: ADM

DATE: 06/28/2021 JOB NO: 2021.0228

DRAWING NAME: 21.0228_S29_REV8.DWG

SHEET NO: 29 OF 59

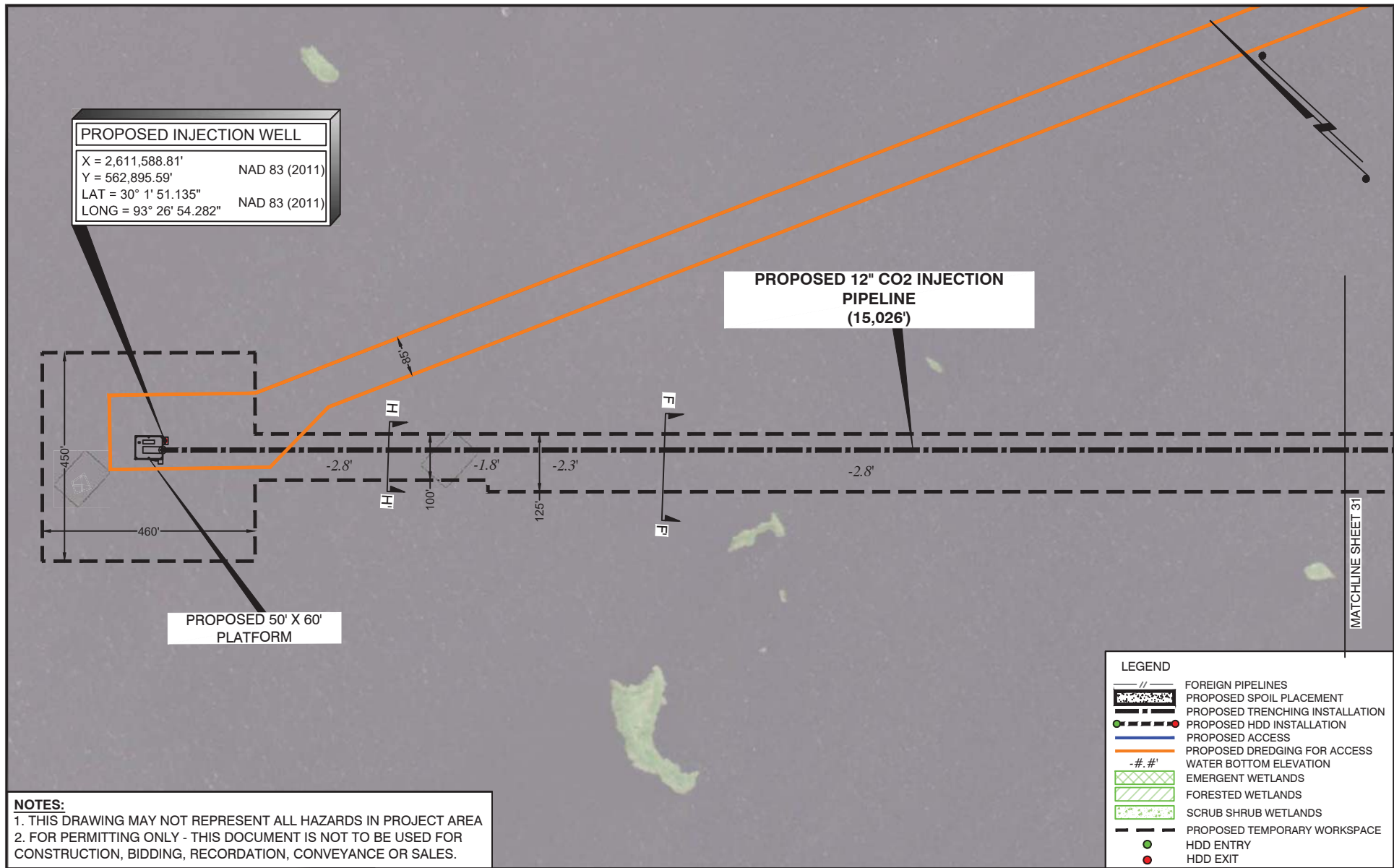
PROJECTION: LOUISIANA SOUTH ZONE
GEO. DATUM: NAD83 | VERT. DATUM: NAVD88
GRID UNITS: US SURVEY FEET

REVISION DESCRIPTION:
REVISED AS PER REQUEST.

PRELIMINARY PIPELINE ROUTE SHEET INDEX

HACKBERRY CARBON SEQUESTRATION, LLC
HACKBERRY CARBON SEQUESTRATION PROJECT
PROPOSED 16" SUCTION & 12" INJECTION PIPELINES
LOCATED IN T12S-R10W, SECTIONS 1-3, 7-11, 14-18 & 19-20
T12S-R11W, SECTIONS 12 & 13
CAMERON PARISH, LOUISIANA

4/20/2022 - P:\Y-2021\2021.0228\DWG\COE\REV8\21.0228_S30-46_REV8.DWG



NOTES:

1. THIS DRAWING MAY NOT REPRESENT ALL HAZARDS IN PROJECT AREA
2. FOR PERMITTING ONLY - THIS DOCUMENT IS NOT TO BE USED FOR CONSTRUCTION, BIDDING, RECORDATION, CONVEYANCE OR SALES.

SCALE IN FEET

300' 150' 0' 300'

T. BAKER SMITH
A CENTURY OF SOLUTIONS
107 Global Circle, Lafayette, LA 70503
(337) 735-2800 - tbsmith.com

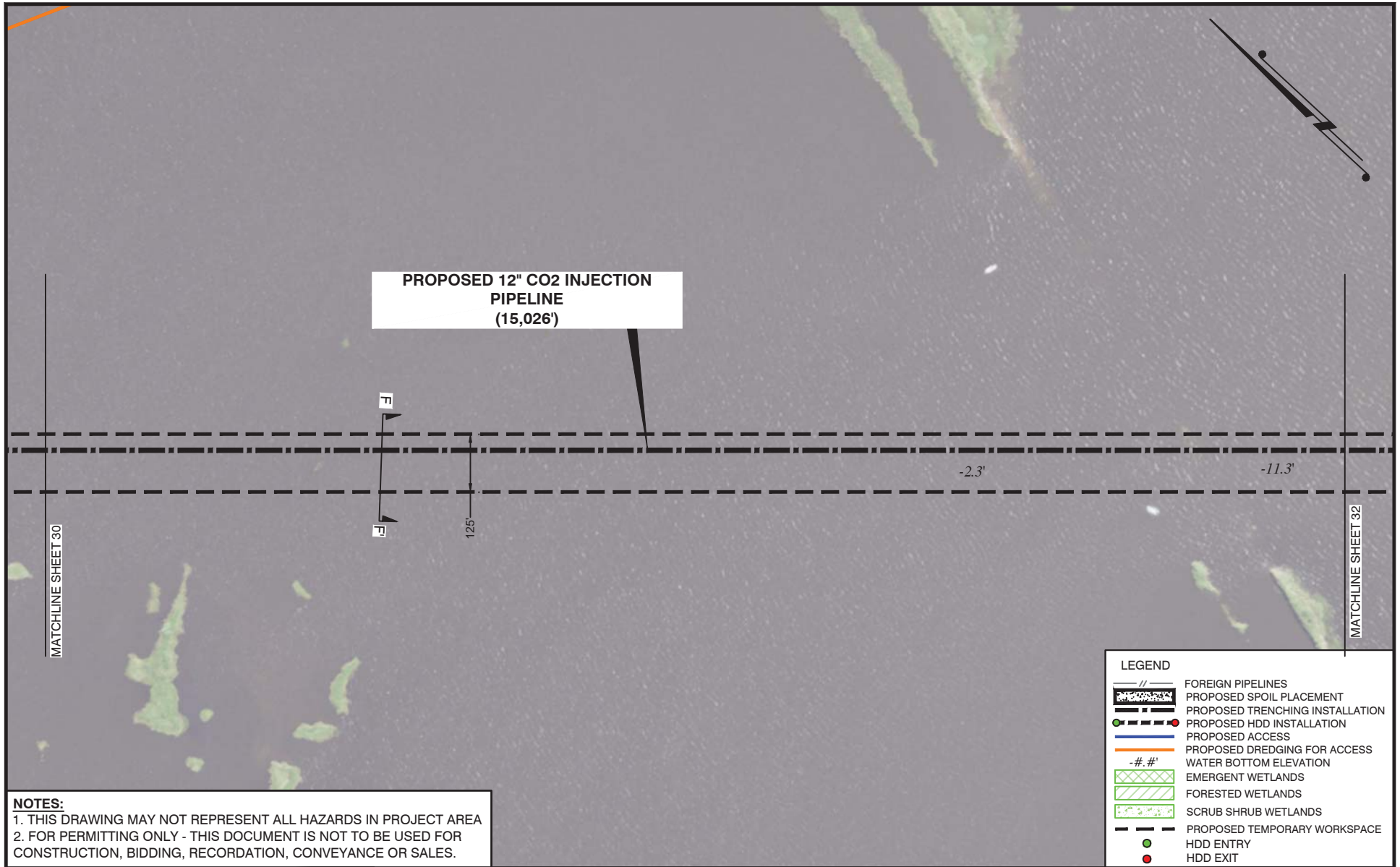
REV. NO: 8 REV. DATE: 04/20/2022 REV. BY: RBT

DRAWN BY: JPD	APPROVED BY: ADM
DATE: 06/28/2021	JOB NO: 2021.0228
DRAWING NAME: 21.0228_S30-46_REV8.DWG	
SHEET NO: 30	OF 59
PROJECTION: LOUISIANA SOUTH ZONE GEO. DATUM: NAD83 VERT. DATUM: NAVD88 GRID UNITS: US SURVEY FEET	
REVISION DESCRIPTION: REVISED AS PER REQUEST.	

PRELIMINARY PIPELINE ROUTE


HACKBERRY CARBON SEQUESTRATION, LLC
HACKBERRY CARBON SEQUESTRATION PROJECT
PROPOSED 16" SUCTION & 12" INJECTION PIPELINES
LOCATED IN T12S-R10W, SECTIONS 1-3, 7-11, 14-18 & 19-20
T12S-R11W, SECTIONS 12 & 13
CAMERON PARISH, LOUISIANA

5/16/2022 - PLY-2021\2021.0228\DWG\COE\REV8\21.0228_S30-46_REV8.DWG

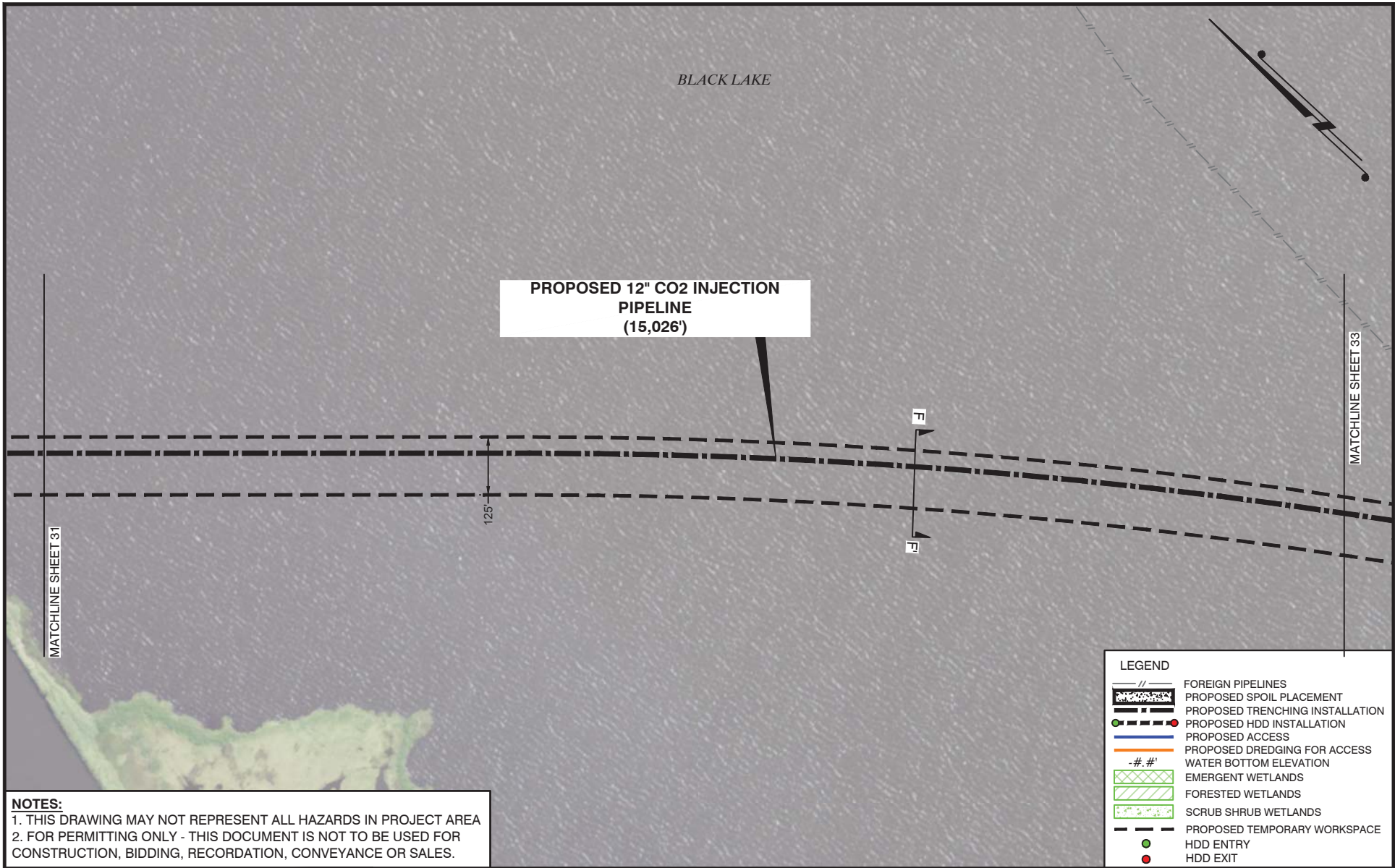



NOTES:
1. THIS DRAWING MAY NOT REPRESENT ALL HAZARDS IN PROJECT AREA
2. FOR PERMITTING ONLY - THIS DOCUMENT IS NOT TO BE USED FOR CONSTRUCTION, BIDDING, RECORDATION, CONVEYANCE OR SALES.

LEGEND	
	FOREIGN PIPELINES
	PROPOSED SPOIL PLACEMENT
	PROPOSED TRENCHING INSTALLATION
	PROPOSED HDD INSTALLATION
	PROPOSED ACCESS
	PROPOSED DREDGING FOR ACCESS
	WATER BOTTOM ELEVATION
	EMERGENT WETLANDS
	FORESTED WETLANDS
	SCRUB SHRUB WETLANDS
	PROPOSED TEMPORARY WORKSPACE
	HDD ENTRY
	HDD EXIT

<p>SCALE IN FEET</p>		<p>DRAWN BY: JPD APPROVED BY: ADM</p> <p>DATE: 06/28/2021 JOB NO: 2021.0228</p> <p>DRAWING NAME: 21.0228_S30-46_REV8.DWG</p>	<p>PRELIMINARY PIPELINE ROUTE</p> <p>HACKBERRY CARBON SEQUESTRATION, LLC HACKBERRY CARBON SEQUESTRATION PROJECT PROPOSED 16" SUCTION & 12" INJECTION PIPELINES LOCATED IN T12S-R10W, SECTIONS 1-3, 7-11, 14-18 & 19-20 T12S-R11W, SECTIONS 12 & 13 CAMERON PARISH, LOUISIANA</p>
 T. BAKER SMITH A CENTURY OF SOLUTIONS 107 Global Circle, Lafayette, LA 70503 (337) 735-2800 - tbsmith.com		<p>SHEET NO: 31 OF 59</p> <p>PROJECTION: LOUISIANA SOUTH ZONE GEO. DATUM: NAD83 VERT. DATUM: NAVD88 GRID UNITS: US SURVEY FEET</p>	
<p>REV. NO: 8 REV. DATE: 04/20/2022 REV. BY: RBT</p>		<p>REVISION DESCRIPTION: REVISED AS PER REQUEST.</p>	

5/16/2022 - PLY-2021\2021.0228\DWG\COE\REV8\21.0228_S30-46_REV8.DWG

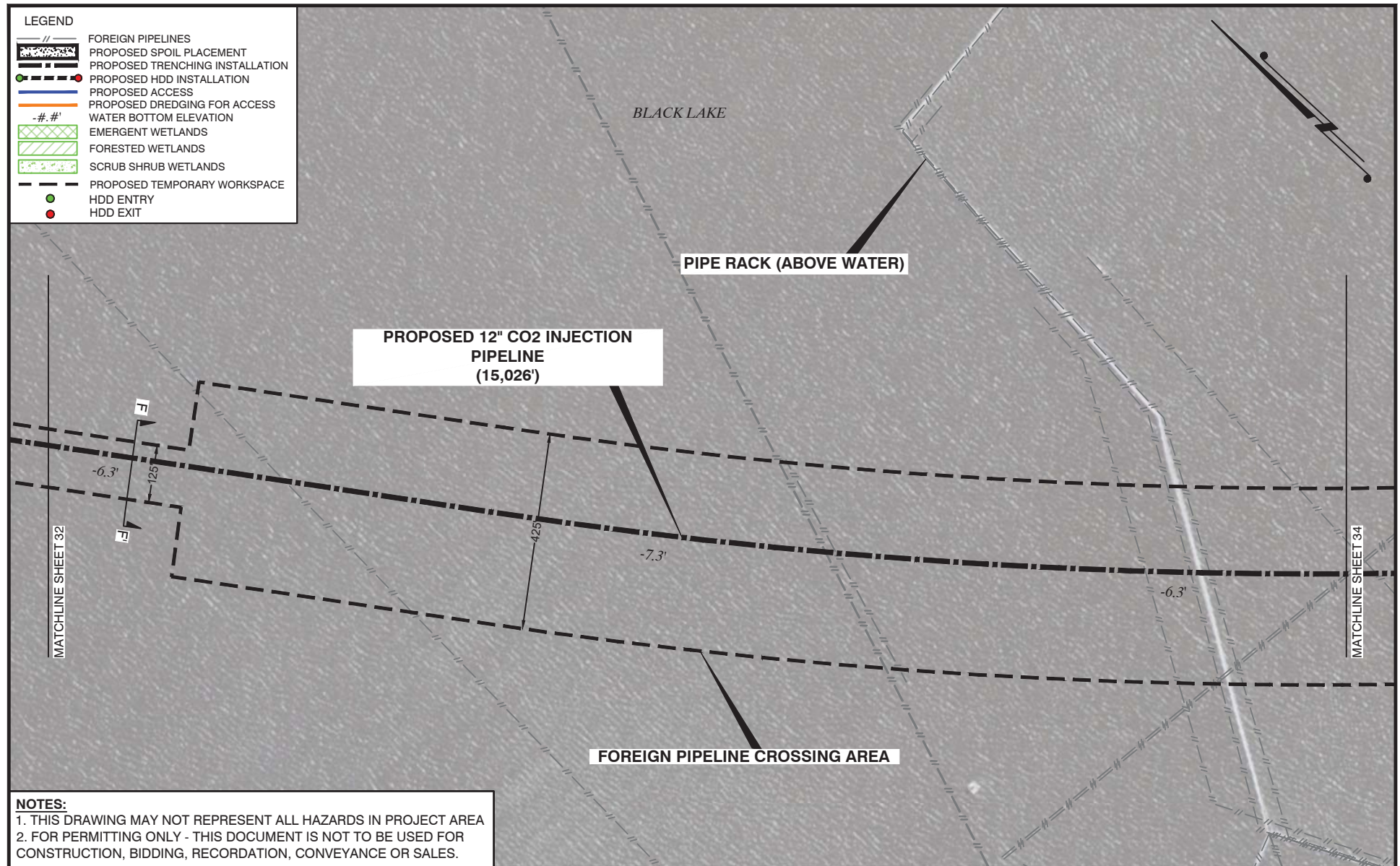


SCALE IN FEET		DRAWN BY: JPD	APPROVED BY: ADM	<div>PRELIMINARY</div> <div>PIPELINE ROUTE</div> <div>HACKBERRY CARBON SEQUESTRATION, LLC</div> <div>HACKBERRY CARBON SEQUESTRATION PROJECT</div> <div>PROPOSED 16" SUCTION & 12" INJECTION PIPELINES</div> <div>LOCATED IN T12S-R10W, SECTIONS 1-3, 7-11, 14-18 & 19-20</div> <div>T12S-R11W, SECTIONS 12 & 13</div> <div>CAMERON PARISH, LOUISIANA</div>
		DATE: 06/28/2021	JOB NO: 2021.0228	
		DRAWING NAME: 21.0228_S30-46_REV8.DWG		
 T. BAKER SMITH A CENTURY OF SOLUTIONS 107 Global Circle, Lafayette, LA 70503 (337) 735-2800 - tbsmith.com		SHEET NO: 32 OF 59		
		PROJECTION: LOUISIANA SOUTH ZONE GEO. DATUM: NAD83 VERT. DATUM: NAVD88 GRID UNITS: US SURVEY FEET		
REV. NO: 8	REV. DATE: 04/20/2022	REV. BY: RBT	REVISION DESCRIPTION: REVISED AS PER REQUEST.	

5/16/2022 - P:\Y-2021\2021.0228\DWG\COE\REV8\21.0228_S30-46_REV8.DWG

LEGEND

- FOREIGN PIPELINES
- PROPOSED SPOIL PLACEMENT
- PROPOSED TRENCHING INSTALLATION
- PROPOSED HDD INSTALLATION
- PROPOSED ACCESS
- PROPOSED DREDGING FOR ACCESS
- WATER BOTTOM ELEVATION
- EMERGENT WETLANDS
- FORESTED WETLANDS
- SCRUB SHRUB WETLANDS
- PROPOSED TEMPORARY WORKSPACE
- HDD ENTRY
- HDD EXIT



NOTES:

1. THIS DRAWING MAY NOT REPRESENT ALL HAZARDS IN PROJECT AREA
2. FOR PERMITTING ONLY - THIS DOCUMENT IS NOT TO BE USED FOR CONSTRUCTION, BIDDING, RECORDATION, CONVEYANCE OR SALES.

SCALE IN FEET



REV. NO: 8 REV. DATE: 04/20/2022 REV. BY: RBT

DRAWN BY: JPD APPROVED BY: ADM

DATE: 06/28/2021 JOB NO: 2021.0228

DRAWING NAME: 21.0228_S30-46_REV8.DWG

SHEET NO: 33 OF 59

PROJECTION: LOUISIANA SOUTH ZONE
GEO. DATUM: NAD83 | VERT. DATUM: NAVD88
GRID UNITS: US SURVEY FEET

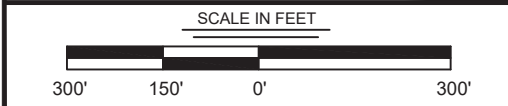
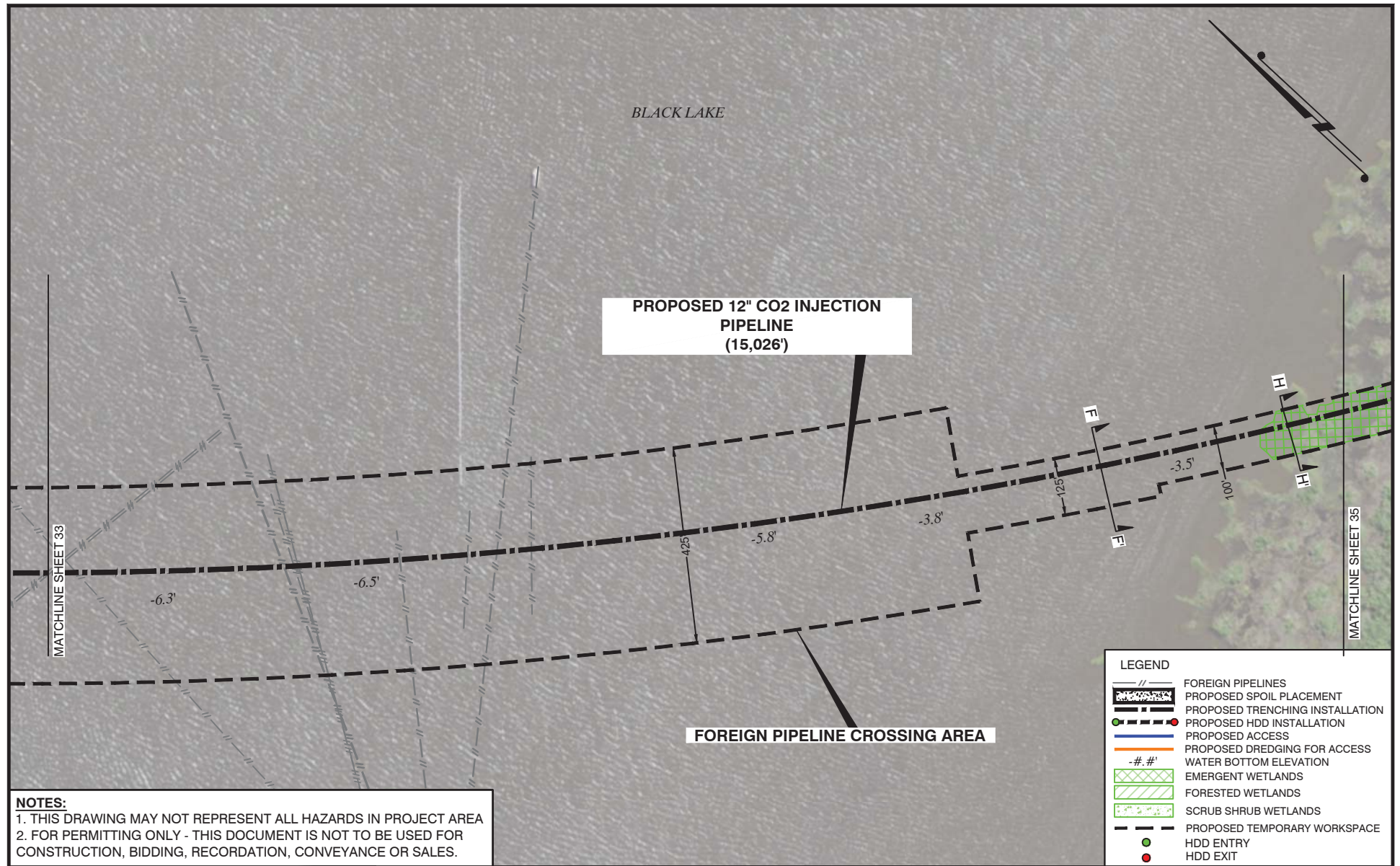
REVISION DESCRIPTION:
REVISED AS PER REQUEST.

PRELIMINARY

PIPELINE ROUTE

HACKBERRY CARBON SEQUESTRATION, LLC
HACKBERRY CARBON SEQUESTRATION PROJECT
PROPOSED 16" SUCTION & 12" INJECTION PIPELINES
LOCATED IN T12S-R10W, SECTIONS 1-3, 7-11, 14-18 & 19-20
T12S-R11W, SECTIONS 12 & 13
CAMERON PARISH, LOUISIANA

5/16/2022 - PLY-2021\2021.0228\DWG\COE\REV8\21.0228_S30-46_REV8.DWG



T. BAKER SMITH
A CENTURY OF SOLUTIONS
107 Global Circle, Lafayette, LA 70503
(337) 735-2800 - tbsmith.com

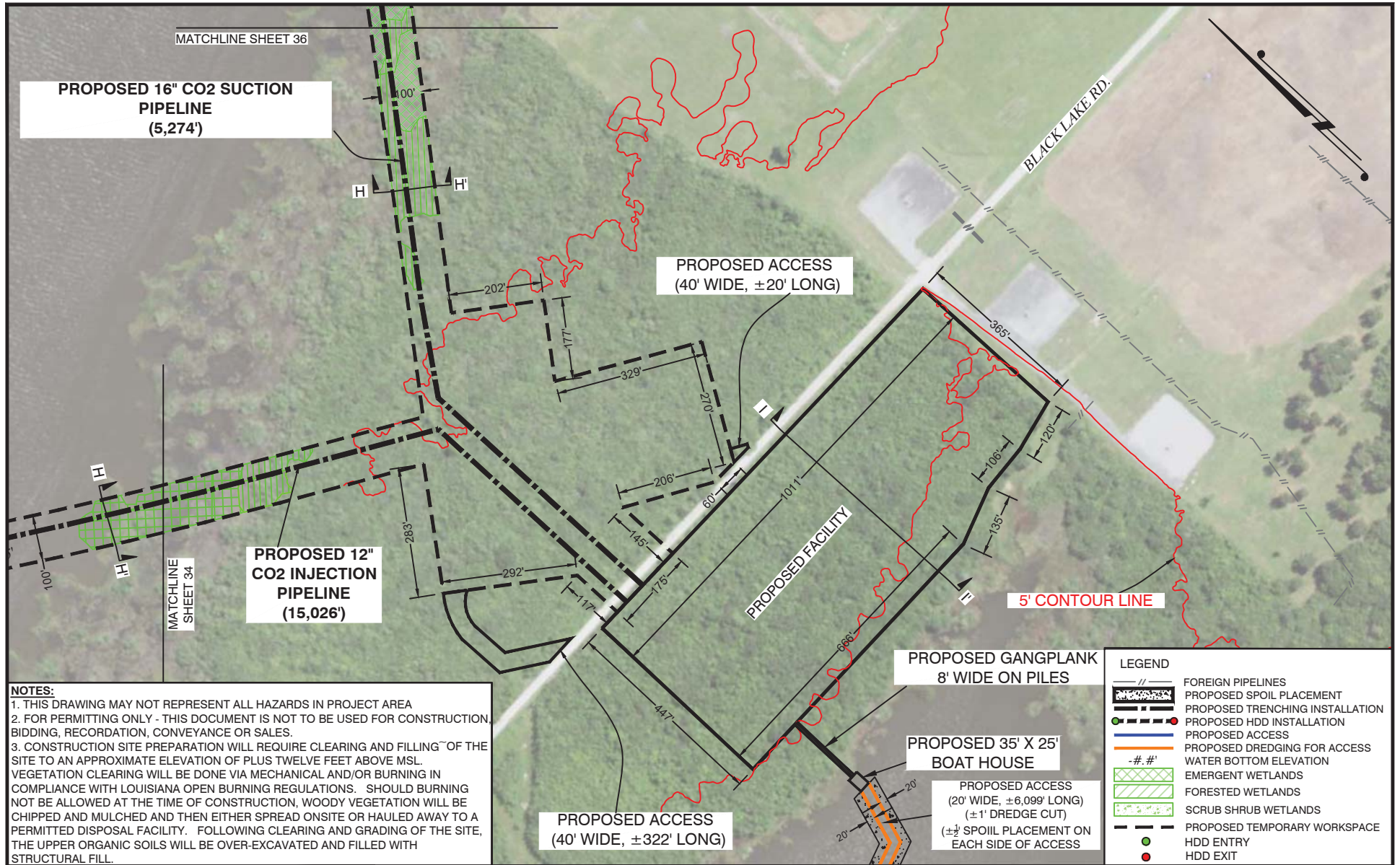
REV. NO: 8 REV. DATE: 04/20/2022 REV. BY: RBT

DRAWN BY: JPD	APPROVED BY: ADM
DATE: 06/28/2021	JOB NO: 2021.0228
DRAWING NAME: 21.0228_S30-46_REV8.DWG	
SHEET NO: 34	OF 59
PROJECTION: LOUISIANA SOUTH ZONE	
GEO. DATUM: NAD83 VERT. DATUM: NAVD88	
GRID UNITS: US SURVEY FEET	
REVISION DESCRIPTION: REVISED AS PER REQUEST.	

PRELIMINARY PIPELINE ROUTE

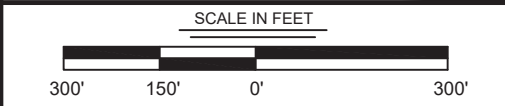
HACKBERRY CARBON SEQUESTRATION, LLC
HACKBERRY CARBON SEQUESTRATION PROJECT
PROPOSED 16" SUCTION & 12" INJECTION PIPELINES
LOCATED IN T12S-R10W, SECTIONS 1-3, 7-11, 14-18 & 19-20
T12S-R11W, SECTIONS 12 & 13
CAMERON PARISH, LOUISIANA

4/20/2022 - P:\Y-2021\2021.0228\DWG\COE\REV\8\21.0228_S30-46_REV8.DWG



NOTES:
1. THIS DRAWING MAY NOT REPRESENT ALL HAZARDS IN PROJECT AREA
2. FOR PERMITTING ONLY - THIS DOCUMENT IS NOT TO BE USED FOR CONSTRUCTION, BIDDING, RECORDATION, CONVEYANCE OR SALES.
3. CONSTRUCTION SITE PREPARATION WILL REQUIRE CLEARING AND FILLING OF THE SITE TO AN APPROXIMATE ELEVATION OF PLUS TWELVE FEET ABOVE MSL. VEGETATION CLEARING WILL BE DONE VIA MECHANICAL AND/OR BURNING IN COMPLIANCE WITH LOUISIANA OPEN BURNING REGULATIONS. SHOULD BURNING NOT BE ALLOWED AT THE TIME OF CONSTRUCTION, WOODY VEGETATION WILL BE CHIPPED AND MULCHED AND THEN EITHER SPREAD ONSITE OR HAULED AWAY TO A PERMITTED DISPOSAL FACILITY. FOLLOWING CLEARING AND GRADING OF THE SITE, THE UPPER ORGANIC SOILS WILL BE OVER-EXCAVATED AND FILLED WITH STRUCTURAL FILL.

LEGEND	
	FOREIGN PIPELINES
	PROPOSED SPOIL PLACEMENT
	PROPOSED TRENCHING INSTALLATION
	PROPOSED HDD INSTALLATION
	PROPOSED ACCESS
	PROPOSED DREDGING FOR ACCESS
	WATER BOTTOM ELEVATION
	EMERGENT WETLANDS
	FORESTED WETLANDS
	SCRUB SHRUB WETLANDS
	PROPOSED TEMPORARY WORKSPACE
	HDD ENTRY
	HDD EXIT



DRAWN BY:	JPD	APPROVED BY:	ADM
DATE:	06/28/2021	JOB NO:	2021.0228
DRAWING NAME:	21.0228_S30-46_REV8.DWG		



SHEET NO:	35	OF	59
PROJECTION:	LOUISIANA SOUTH ZONE		
GEO. DATUM:	NAD83 VERT. DATUM: NAVD88		
GRID UNITS:	US SURVEY FEET		

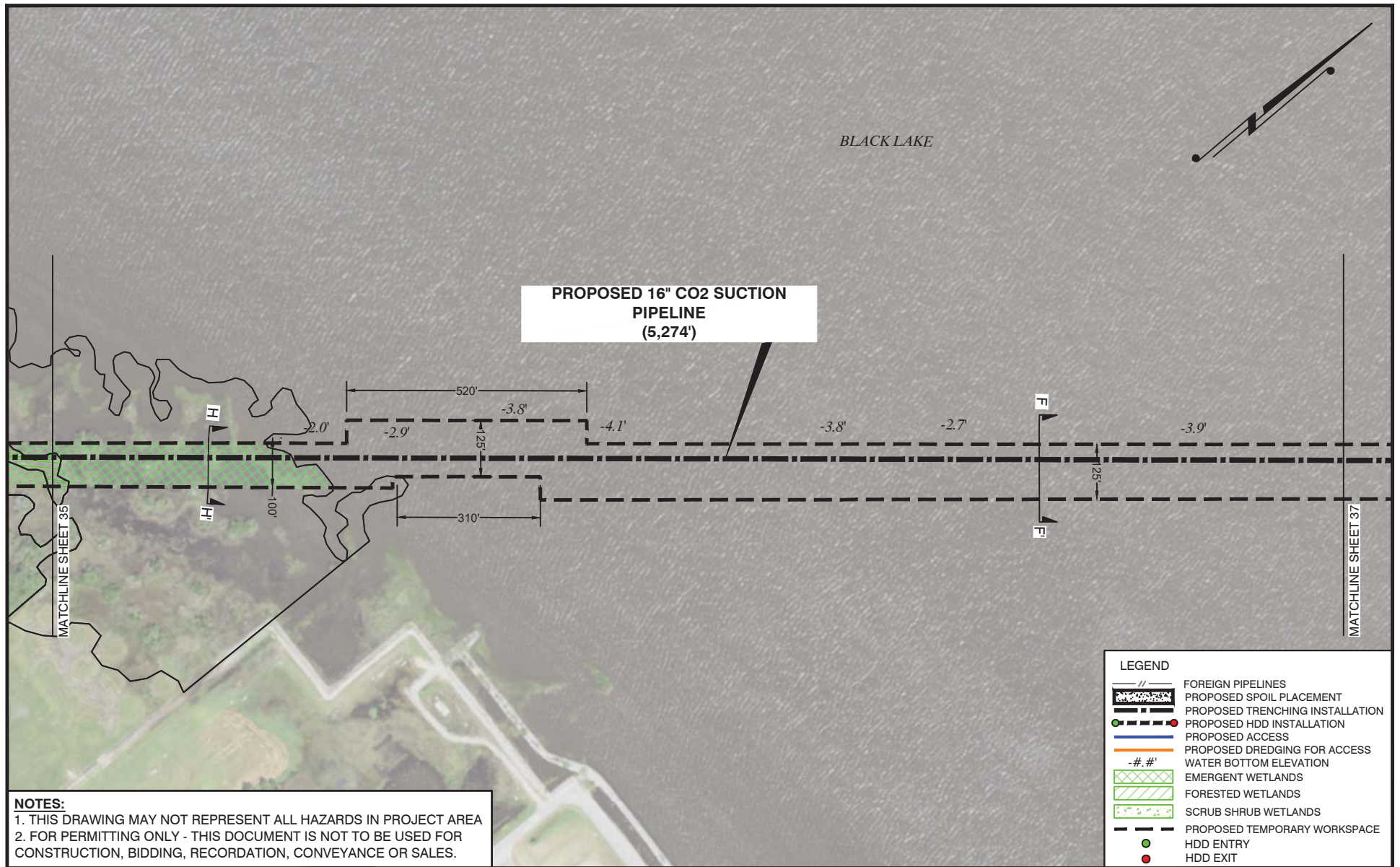
REV. NO:	8	REV. DATE:	04/20/2022	REV. BY:	RBT
----------	---	------------	------------	----------	-----

REVISION DESCRIPTION:
REVISED AS PER REQUEST.

PRELIMINARY PIPELINE ROUTE

HACKBERRY CARBON SEQUESTRATION, LLC
HACKBERRY CARBON SEQUESTRATION PROJECT
PROPOSED 16" SUCTION & 12" INJECTION PIPELINES
LOCATED IN T12S-R10W, SECTIONS 1-3, 7-11, 14-18 & 19-20
T12S-R11W, SECTIONS 12 & 13
CAMERON PARISH, LOUISIANA

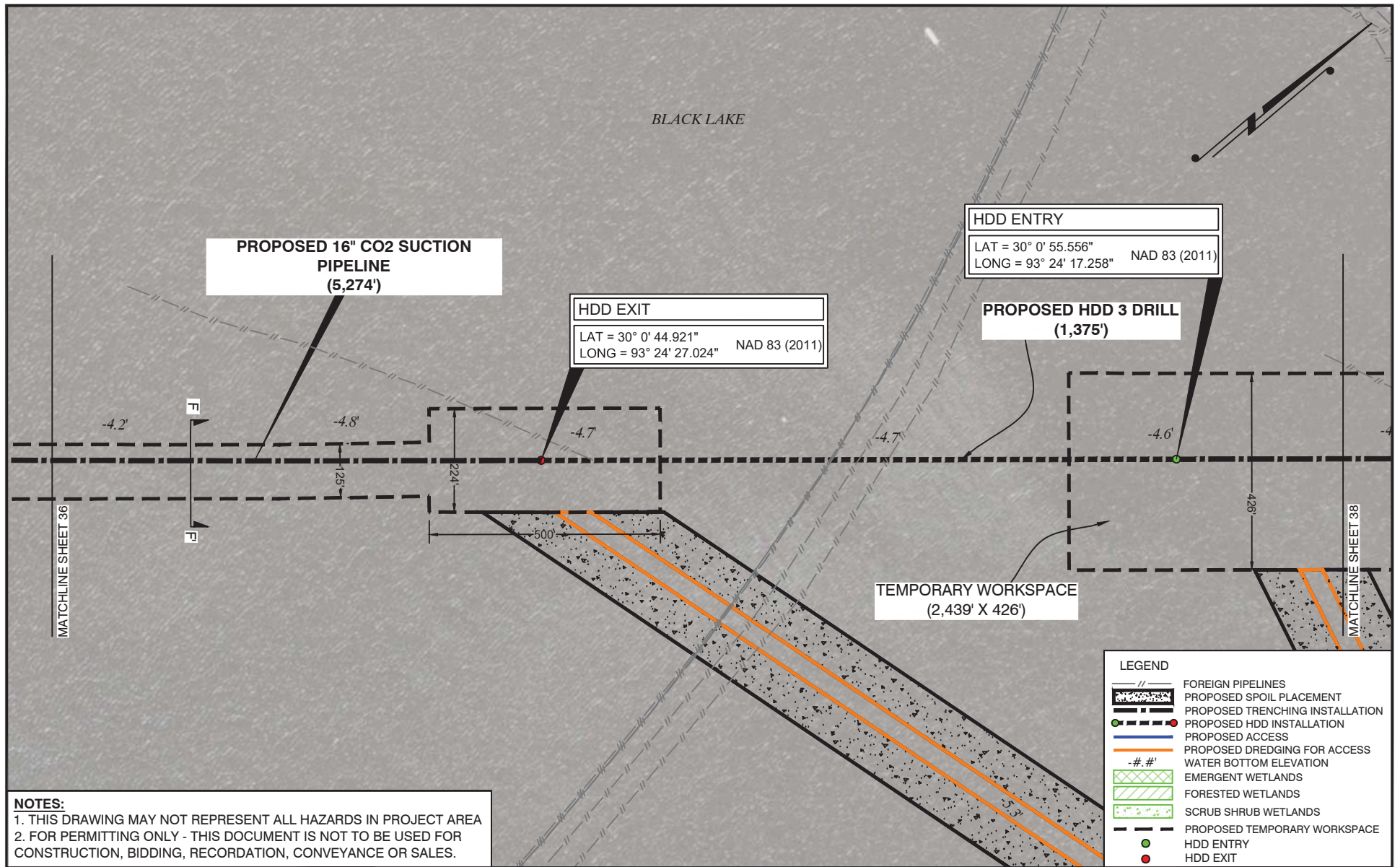
5/16/2022 - PLY-2021\2021.0228\DWG\COE\REV8\21.0228_S30-46_REV8.DWG



SCALE IN FEET 300' 150' 0' 300'		DRAWN BY: JPD	APPROVED BY: ADM	PRELIMINARY PIPELINE ROUTE HACKBERRY CARBON SEQUESTRATION, LLC HACKBERRY CARBON SEQUESTRATION PROJECT PROPOSED 16" SUCTION & 12" INJECTION PIPELINES LOCATED IN T12S-R10W, SECTIONS 1-3, 7-11, 14-18 & 19-20 T12S-R11W, SECTIONS 12 & 13 CAMERON PARISH, LOUISIANA
		DATE: 06/28/2021	JOB NO: 2021.0228	
		DRAWING NAME: 21.0228_S30-46_REV8.DWG		
		SHEET NO: 36	OF 59	
		PROJECTION: LOUISIANA SOUTH ZONE GEO. DATUM: NAD83 VERT. DATUM: NAVD88 GRID UNITS: US SURVEY FEET		
REV. NO: 8	REV. DATE: 04/20/2022	REV. BY: RBT	REVISION DESCRIPTION: REVISED AS PER REQUEST.	



4/20/2022 - PLY-2021\2021.0228\DWG\COE\REV8\21.0228_S30-46_REV8.DWG



NOTES:
1. THIS DRAWING MAY NOT REPRESENT ALL HAZARDS IN PROJECT AREA
2. FOR PERMITTING ONLY - THIS DOCUMENT IS NOT TO BE USED FOR CONSTRUCTION, BIDDING, RECORDATION, CONVEYANCE OR SALES.



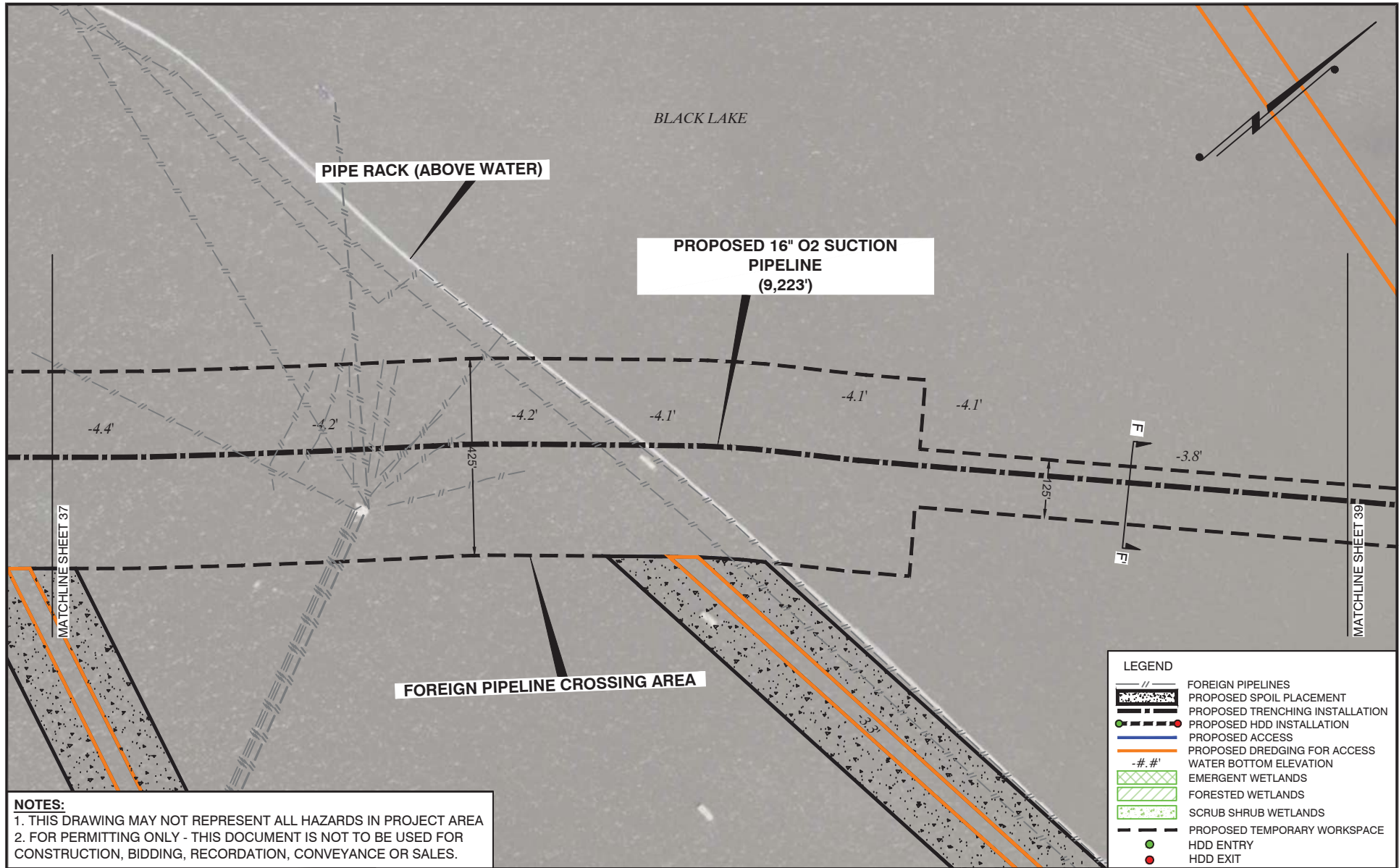
REV. NO: 8 REV. DATE: 04/20/2022 REV. BY: RBT

DRAWN BY: JPD APPROVED BY: ADM
DATE: 06/28/2021 JOB NO: 2021.0228
DRAWING NAME: 21.0228_S30-46_REV8.DWG
SHEET NO: 37 OF 59
PROJECTION: LOUISIANA SOUTH ZONE
GEO. DATUM: NAD83 | VERT. DATUM: NAVD88
GRID UNITS: US SURVEY FEET
REVISION DESCRIPTION:
REVISED AS PER REQUEST.

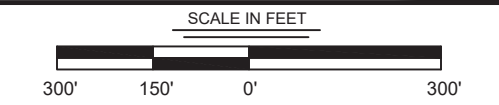
PRELIMINARY PIPELINE ROUTE

HACKBERRY CARBON SEQUESTRATION, LLC
HACKBERRY CARBON SEQUESTRATION PROJECT
PROPOSED 16" SUCTION & 12" INJECTION PIPELINES
LOCATED IN T12S-R10W, SECTIONS 1-3, 7-11, 14-18 & 19-20
T12S-R11W, SECTIONS 12 & 13
CAMERON PARISH, LOUISIANA

4/20/2022 - PLY-2021\2021.0228\DWG\COE\REV8\21.0228_S30-46_REV8.DWG



NOTES:
1. THIS DRAWING MAY NOT REPRESENT ALL HAZARDS IN PROJECT AREA
2. FOR PERMITTING ONLY - THIS DOCUMENT IS NOT TO BE USED FOR CONSTRUCTION, BIDDING, RECORDATION, CONVEYANCE OR SALES.





T. BAKER SMITH
A CENTURY OF SOLUTIONS
107 Global Circle, Lafayette, LA 70503
(337)735-2800 - tbsmith.com

REV. NO:	8	REV. DATE:	04/20/2022	REV. BY:	RBT
----------	---	------------	------------	----------	-----

DRAWN BY: JPD APPROVED BY: ADM

DATE: 06/28/2021 JOB NO: 2021.0228

DRAWING NAME: 21.0228_S30-46_REV8.DWG

SHEET NO: 38 OF 59

PROJECTION: LOUISIANA SOUTH ZONE
GEO. DATUM: NAD83 | VERT. DATUM: NAVD88
GRID UNITS: US SURVEY FEET

REVISION DESCRIPTION:
REVISED AS PER REQUEST.

PRELIMINARY

PIPELINE ROUTE

HACKBERRY CARBON SEQUESTRATION, LLC
HACKBERRY CARBON SEQUESTRATION PROJECT
PROPOSED 16" SUCTION & 12" INJECTION PIPELINES
LOCATED IN T12S-R10W, SECTIONS 1-3, 7-11, 14-18 & 19-20
T12S-R11W, SECTIONS 12 & 13
CAMERON PARISH, LOUISIANA