APPENDIX C – SPECIFIC ELEMENTS CONSTRUCTION GROUPS MAPBOOK

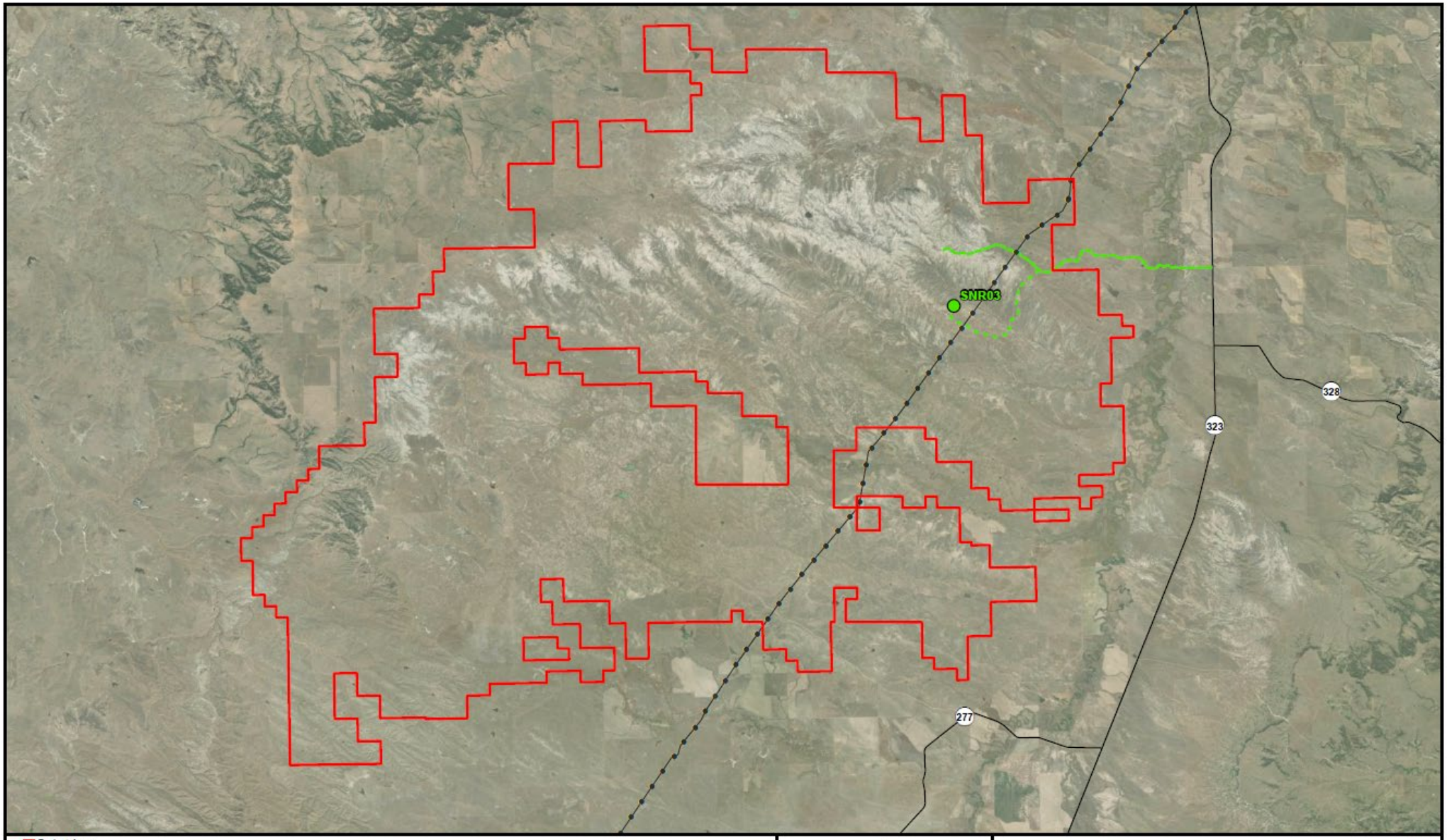

Project Area
Existing CCA Pipeline
Wells Group 1
BLM Two-Track Group 1
Existing Lone Tree Road Group 1

NORTH
0 1.5 3
Miles

Construction Overview
Group 1
Snowy River
CO2 Sequestration Project
Carter County, MT

Issued: 10/4/2023

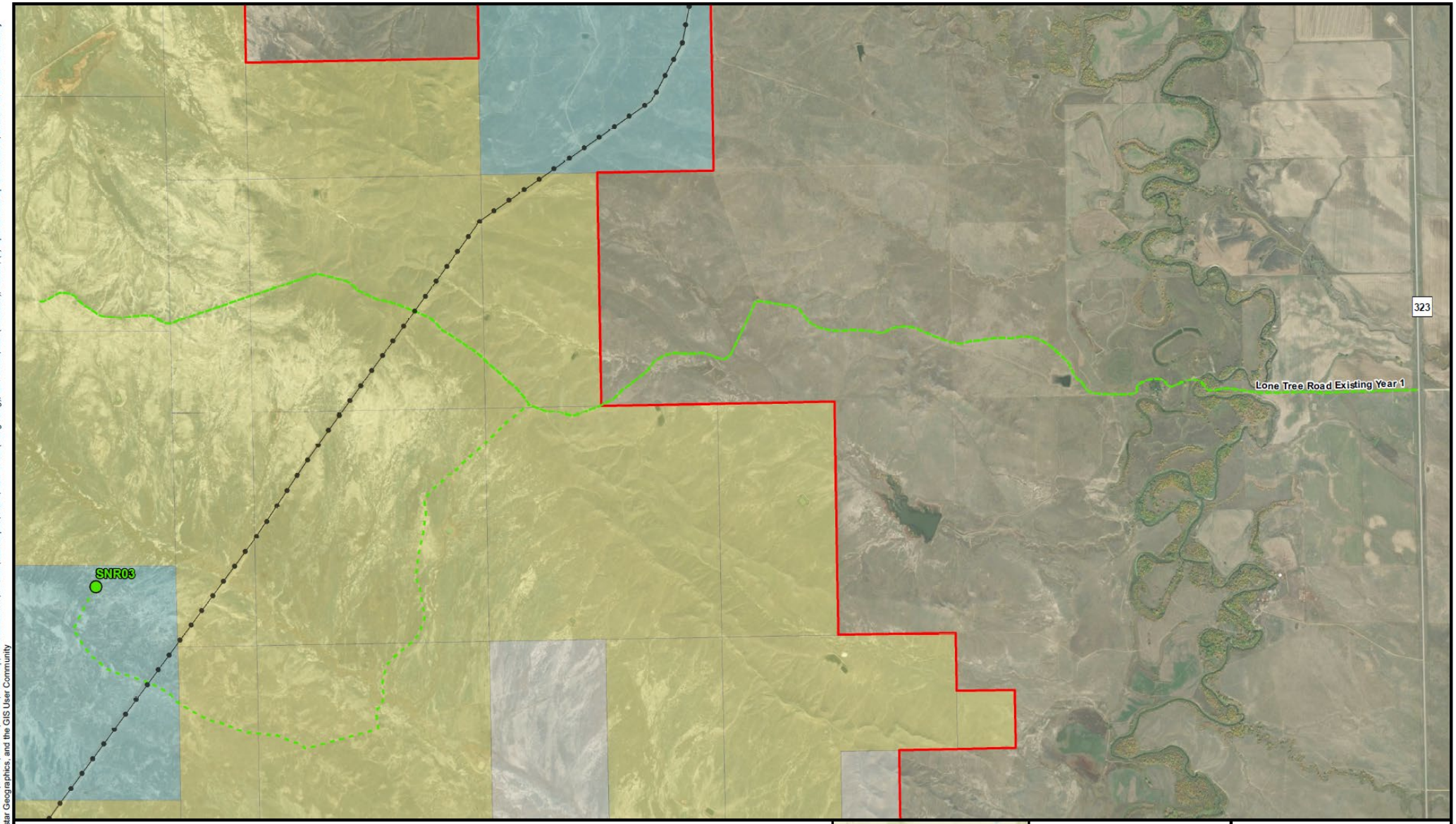

Project Area
Existing CCA Pipeline
Wells Group 1
BLM Two-Track Group 1
Existing Lone Tree Road Group 1
Private
State of Montana
Bureau of Land Management (BLM)

NORTH
0 1,500 3,000
Feet

Construction Phases
Group 1
Snowy River
CO2 Sequestration Project
Carter County, MT
Group 1-1

Source: Burns & McDonnel Engineering & BLM

Issued: 10/4/2023

Path: C:\Users\sspurgeon\OneDrive - Burns & McDonnell\Desktop\Projects\Denbury CCS\ArcGIS\DataFiles\ArcDocs\POD\Group1.mxd sspurgeon 10/4/2023
Service Layer Credits: Source: Esri, HERE, Garmin, USGS, Intermap, INCREMENT P, NRCan, Esri Japan, METI, Esri China (Hong Kong), Esri Korea, Esri (Thailand), NGCC, (c) OpenStreetMap contributors, and the GIS User Community
Source: Esri, Maxar, Earthstar Geographics, and the GIS User Community

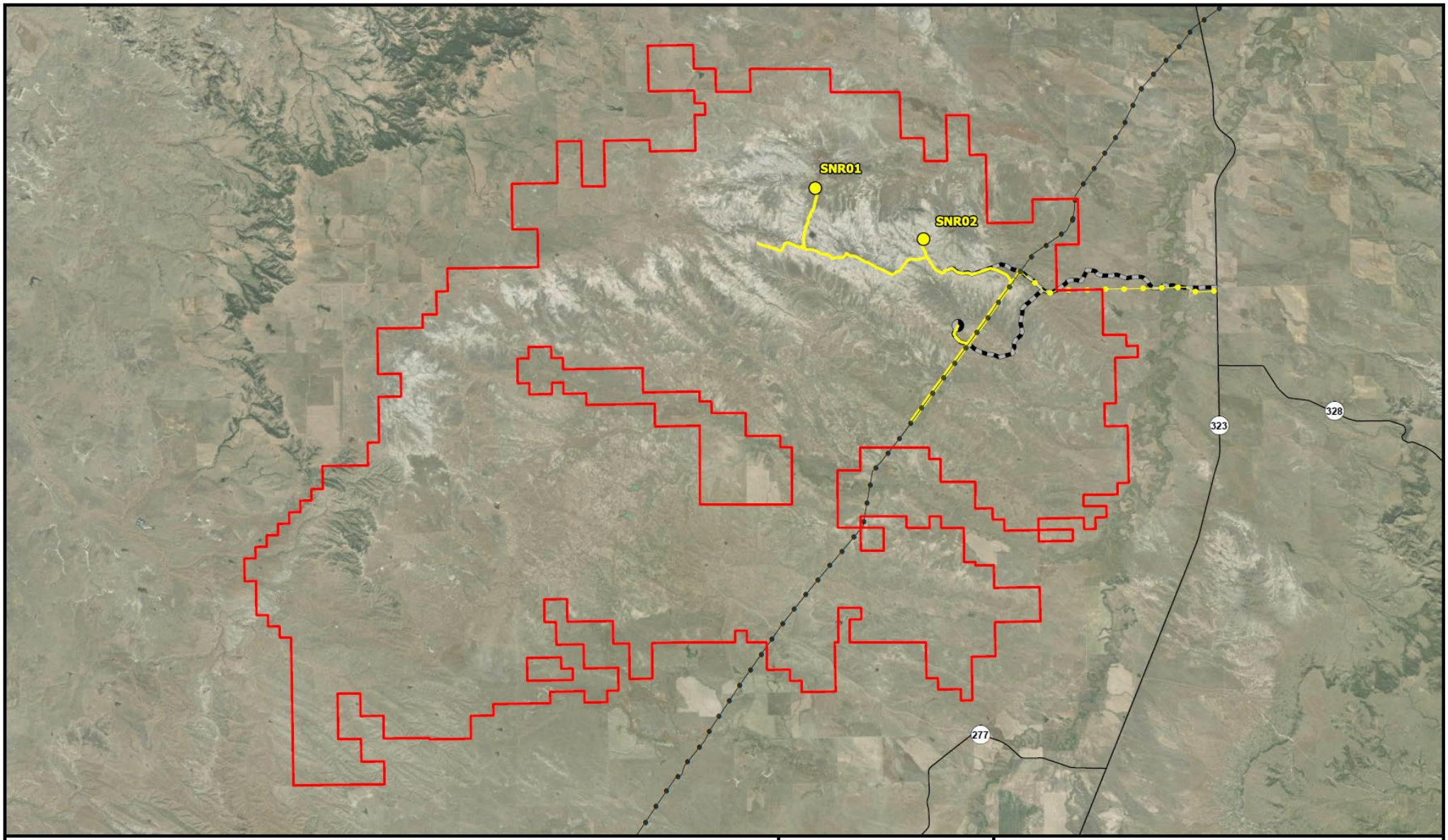

Project Area
Existing CCA Pipeline
Existing Wells (Constructed)
Existing Groups (Constructed)
Wells Group 2
BLM Two-Track Group 2
New Road Group 2
Transmission Line Group 2
Flowlines and Bulklines Group 2

NORTH

0 1.5 3
Miles

Construction Overview
Group 2
Snowy River
CO2 Sequestration Project
Carter County, MT

Issued: 10/4/2023

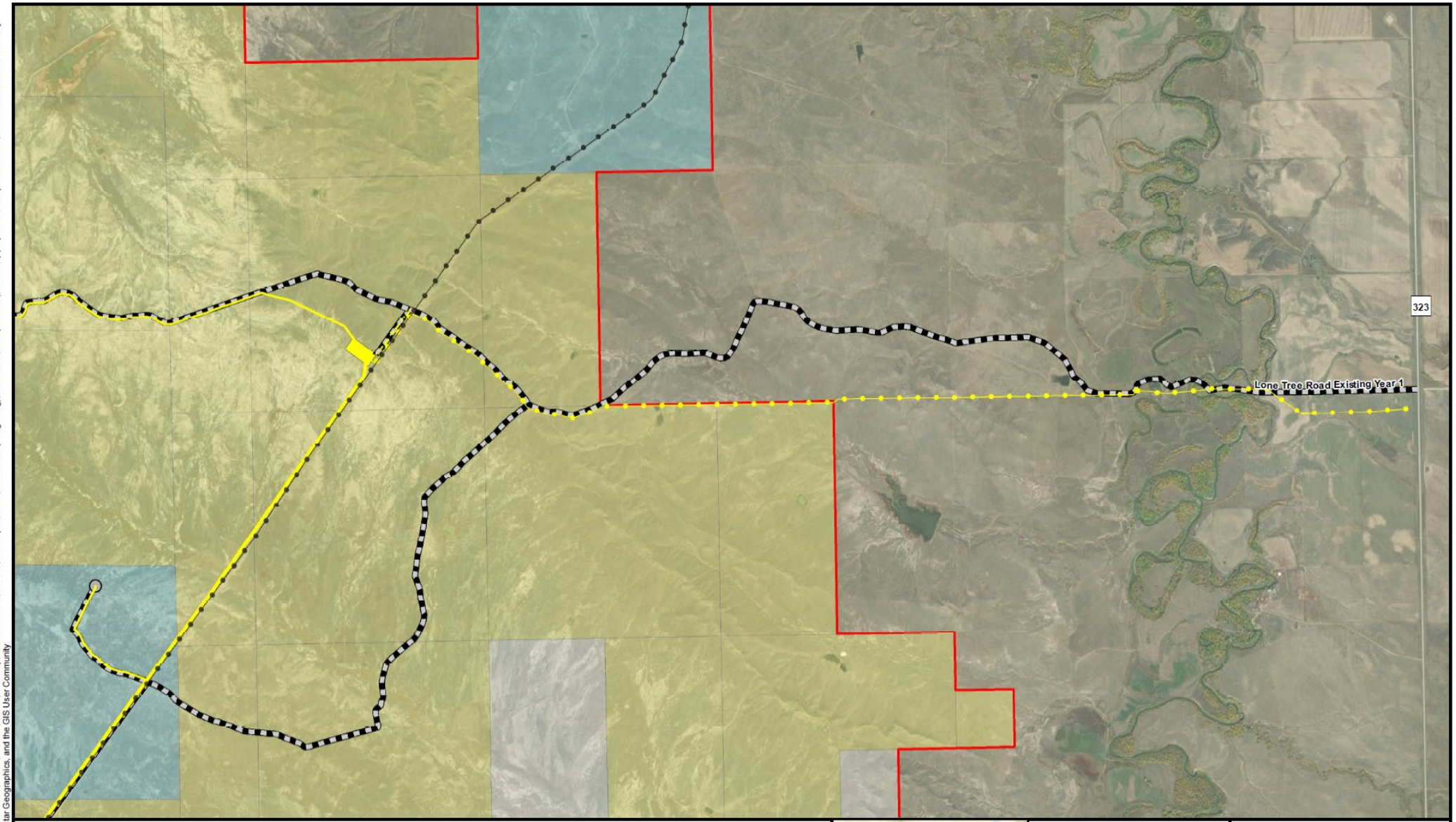

Project Area
Existing Wells (Constructed)
Existing Groups (Constructed)
Existing CCA Pipeline
New Road Group 2
Transmission Line Group 2
Flowlines and Bulklines Group 2
Private
State of Montana
Bureau of Land Management (BLM)

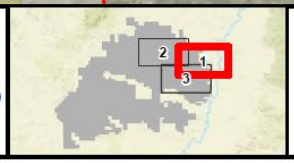

NORTH

0 1,500 3,000
Feet

Construction Phases
Group 2
Snowy River
CO2 Sequestration Project
Carter County, MT
Group 2-1

Source: Burns & McDonnel Engineering & BLM

Issued: 10/5/2023

Path: C:\Users\sspurgeon\OneDrive - Burns & McDonnell\Desktop\Projects\Denbury CCS\ArcGIS\DataFiles\ArcDocs\POD\Group2.mxd ssspurgeon 10/5/2023
Service Layer Credits: Sources: Esri, HERE, Garmin, USGS, Intermap, INCREMENT P, NRCan, Esri Japan, METI, Esri China (Hong Kong), Esri Korea, Esri (Thailand), NGCC, (c) OpenStreetMap contributors, and the GIS User Community
Source: Esri, Maxar, Earthstar Geographics, and the GIS User Community

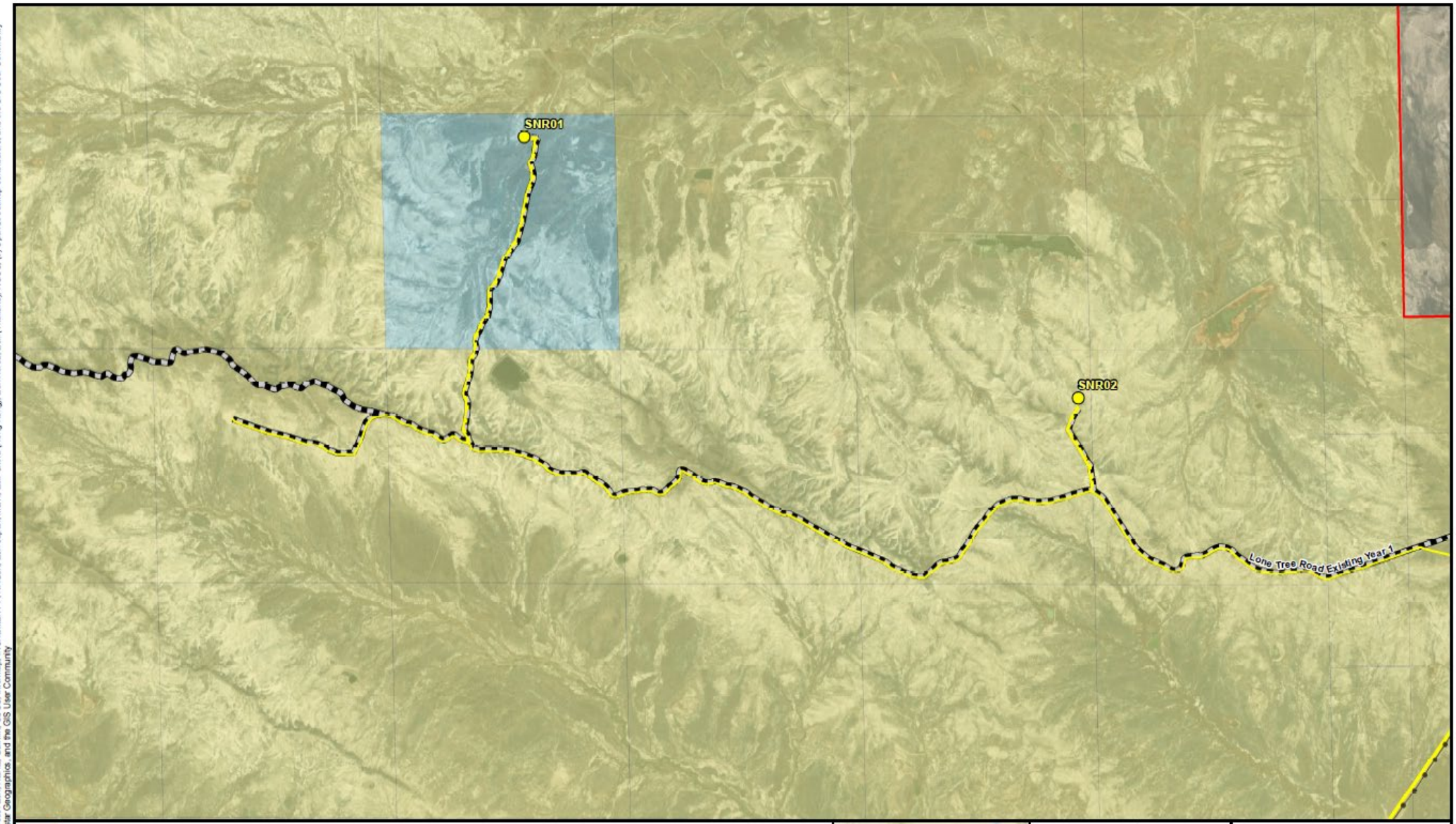

Project Area
Existing Wells (Constructed)
Existing Groups (Constructed)
Existing CCA Pipeline
BLM Two-Track Group 2
New Road Group 2
Flowlines and Bulklines Group 2
State of Montana
Bureau of Land Management (BLM)
Wells Group 2

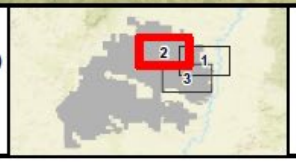

NORTH

0 1,500 3,000
Feet

Construction Phases
Group 2
Snowy River
CO2 Sequestration Project
Carter County, MT
Group 2-2

Source: Burns & McDonnel Engineering & BLM

Issued: 10/5/2023

Path: C:\Users\sspurgeon\OneDrive - Burns & McDonnell\Desktop\Projects\Denbury CCS\ArcGIS\DataFiles\ArcDocs\POD\Group2.mxd sspurgeon 10/5/2023
Service Layer Credits: Sources: Esri, HERE, Garmin, USGS, Intermap, INCREMENT P, NRCan, Esri Japan, METI, Esri China (Hong Kong), Esri Korea, Esri (Thailand), NGCC, (c) OpenStreetMap contributors, and the GIS User Community
Source: Esri, Maxar, Earthstar Geographics, and the GIS User Community

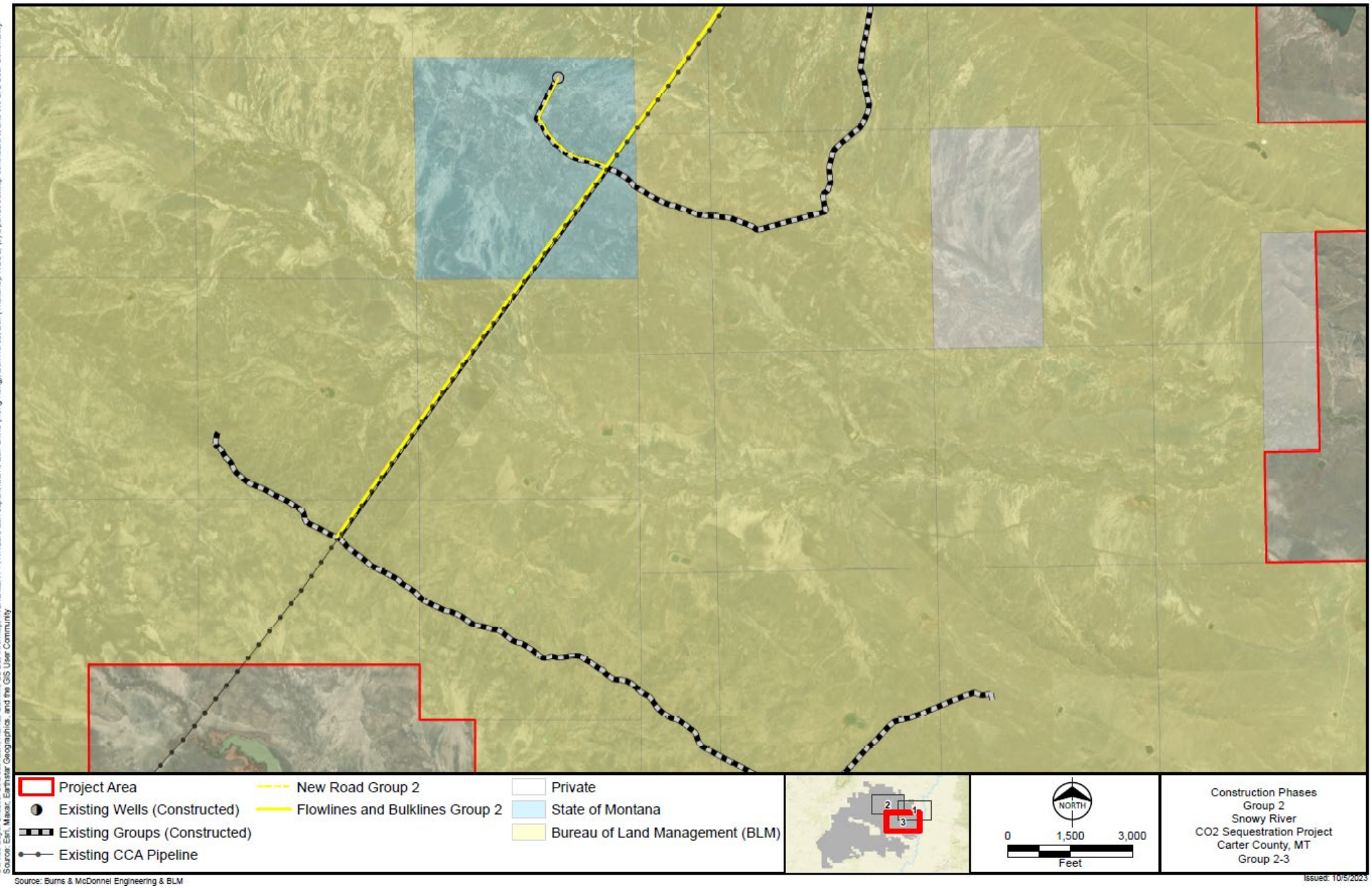

Path: C:\Users\sspurgeon\OneDrive - Burns & McDonnell\Desktop\Projects\Danbury CCS\ArcGIS\DataFiles\ArcDocs\PODGroup2.mxd sspurgeon 10/5/2023
Service Layer Credits: Sources: Esri, HERE, Garmin, USGS, Intermap, INCREMENT P, NRCan, Esri Japan, METI, Esri China (Hong Kong), Esri Korea, Esri (Thailand), NGCC, (c) OpenStreetMap contributors, and the GIS User Community
Source: Esri, Maxar, Earthstar Geographics, and the GIS User Community

Source: Burns & McDonnel Engineering & BLM

Issued: 10/5/2023

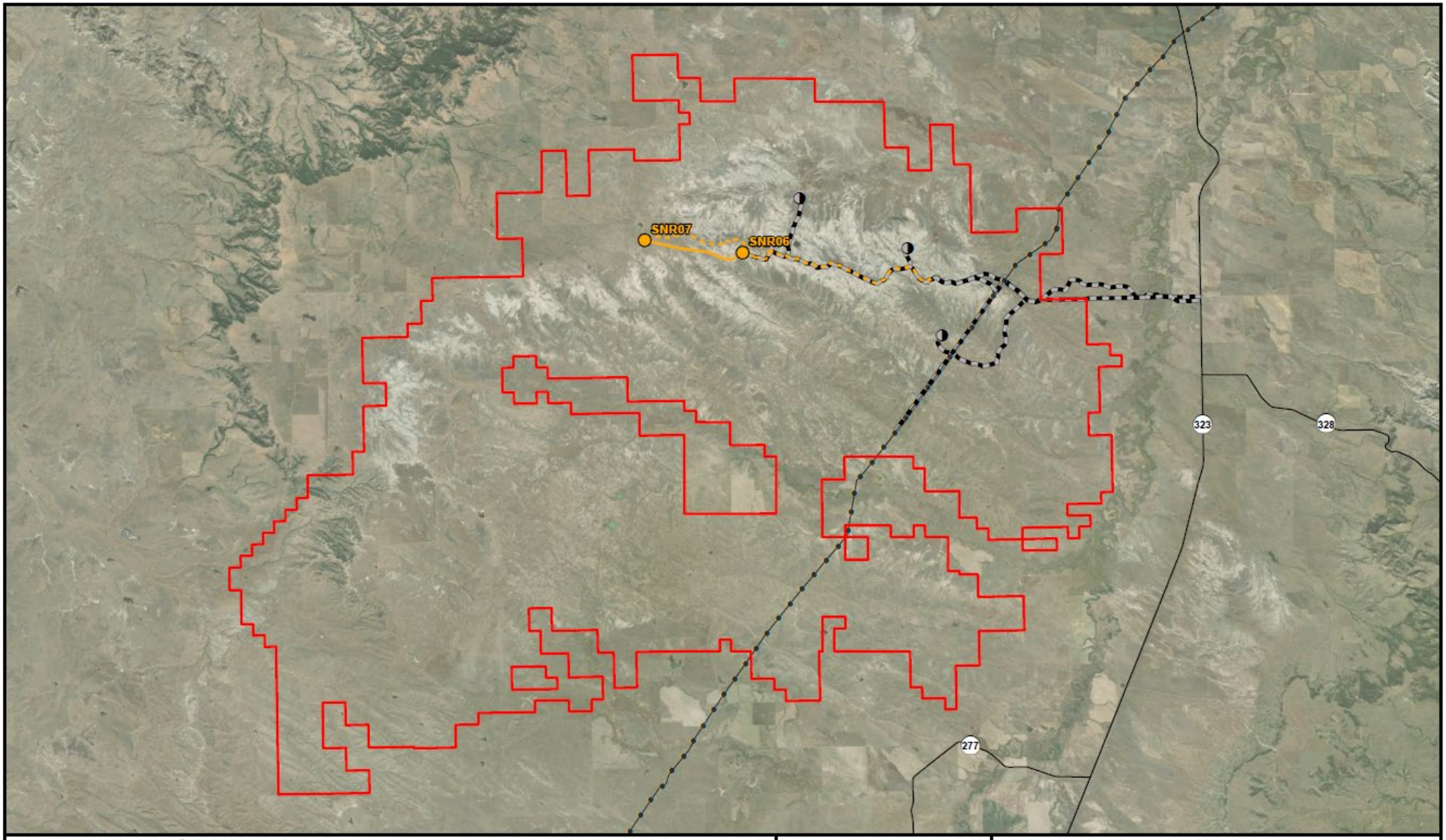

Project Area
Existing CCA Pipeline
Existing Groups (Constructed)
Existing Wells (Constructed)
Wells Group 3
Flowlines and Bulklines Group 3
BLM Two-Track Group 3
New Road Group 3

NORTH

0 1.5 3
Miles

Construction Overview
Group 3
Snowy River
CO2 Sequestration Project
Carter County, MT

Issued: 10/4/2023

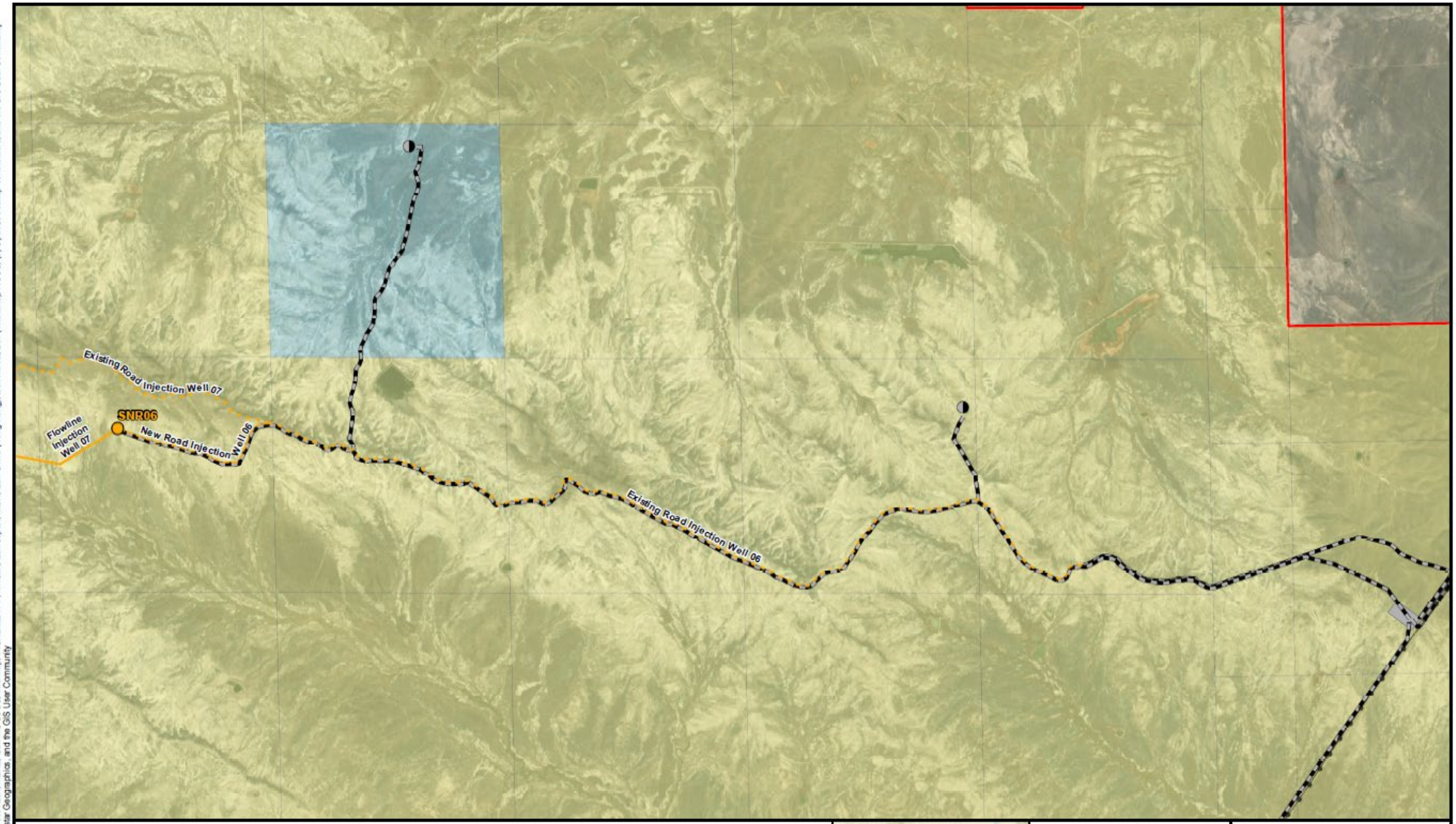

Project Area
Existing Wells (Constructed)
Existing Groups (Constructed)
Existing CCA Pipeline
Flowlines and Bulklines Group 3
BLM Two-Track Group 3
New Road Group 3
Wells Group 3
State of Montana
Bureau of Land Management (BLM)

Construction Phases
Group 3
Snowy River
CO2 Sequestration Project
Carter County, MT
Group 3-1

Source: Burns & McDonnel Engineering & BLM

Issued: 10/5/2023

Path: C:\Users\sspurgeon\OneDrive - Burns & McDonnell\Desktop\Projects\Denbury CCS\ArcGIS\DataFiles\ArcDocs\POD\Group3.mxd sspurgeon 10/5/2023
Service Layer Credits: Sources: Esri, HERE, Garmin, USGS, Intermap, INCREMENT P, NRCan, Esri Japan, METI, Esri China (Hong Kong), Esri Korea, Esri (Thailand), NGCC, (c) OpenStreetMap contributors, and the GIS User Community
Source: Esri, Maxar, Earthstar Geographics, and the GIS User Community

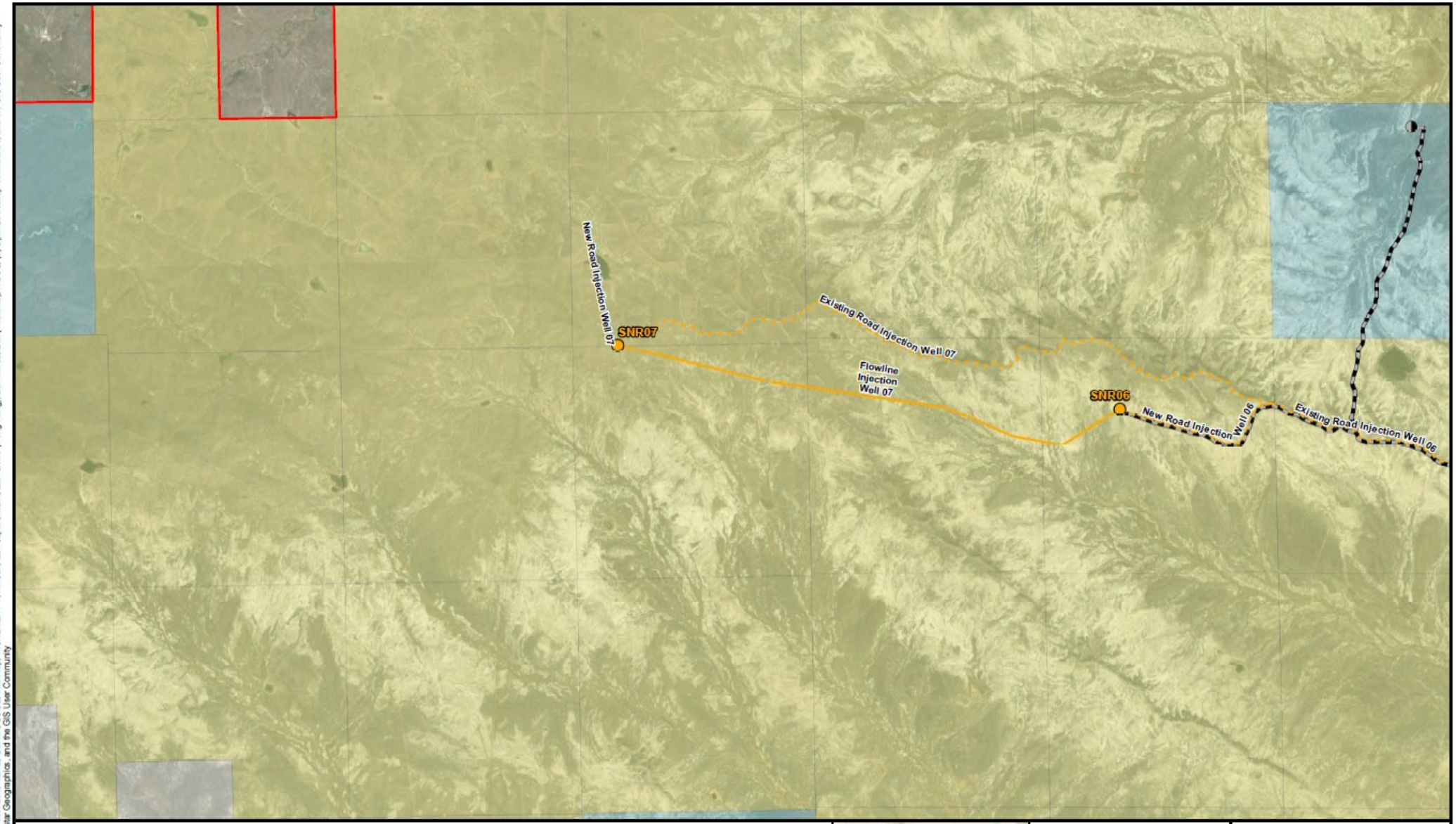

Project Area
Existing Wells (Constructed)
Existing Groups (Constructed)
Flowlines and Bulklines Group 3
BLM Two-Track Group 3
New Road Group 3
Wells Group 3
Private
State of Montana
Bureau of Land Management (BLM)

2 1

NORTH

0 1,500 3,000
Feet

Construction Phases
Group 3
Snowy River
CO2 Sequestration Project
Carter County, MT
Group 3-2

Source: Burns & McDonnell Engineering & BLM

Issued: 10/5/2023

Path: C:\Users\jgordon\Desktop\Projects\Snowy River\Group 3\SNR06-SNR07 Group 3.aprx
Service Layer Credits: Sources: Esri, HERE, Garmin, USGS, Intermap, INCREMENT P, NRCan, Esri Japan, METI, Esri China (Hong Kong), Esri Korea, Esri (Thailand), NGCC, (c) OpenStreetMap contributors, and the GIS User Community
Source: Esri, Maxar, Earthstar Geographics, and the GIS User Community

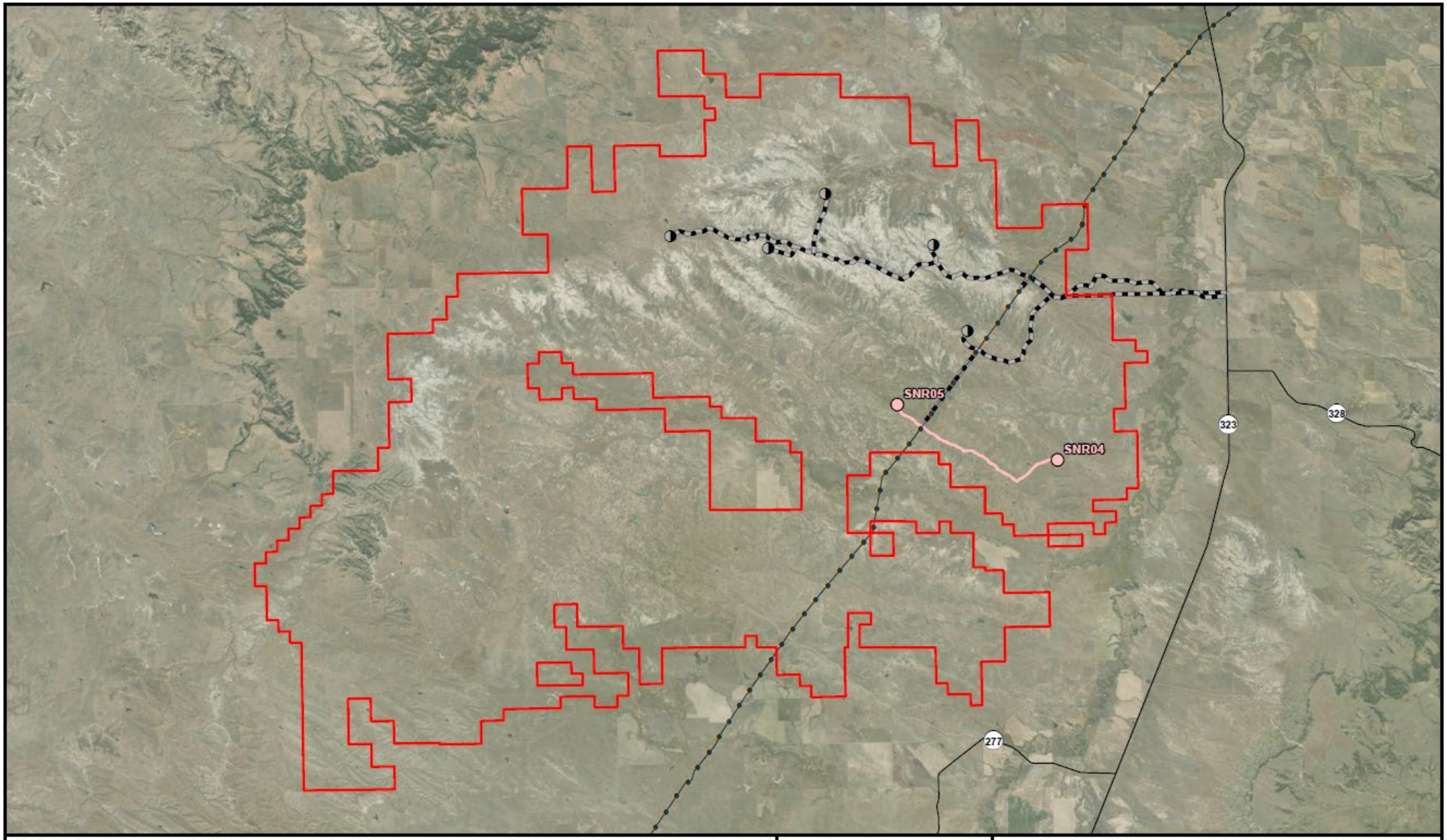

Project Area
Existing CCA Pipeline
Existing Groups (Constructed)
Existing Wells (Constructed)
Wells Group 4
BLM Two-Track Group 4
New Road Group 4
Flowlines and Bulklines Group 4

NORTH

0 1.5 3
Miles

Construction Overview
Group 4
Snowy River
CO2 Sequestration Project
Carter County, MT

Issued: 10/4/2023

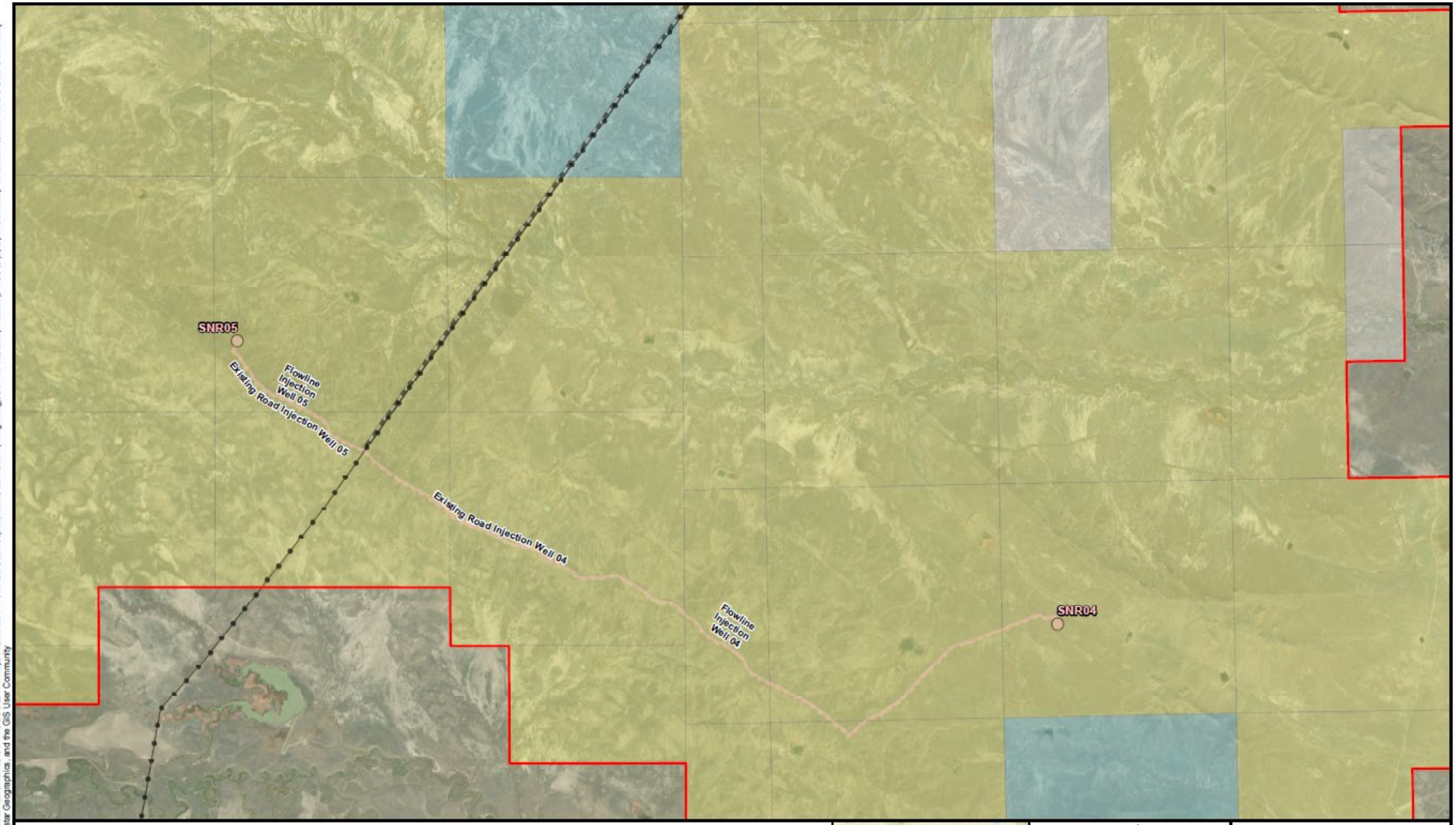

Project Area
Existing Wells (Constructed)
Existing Groups (Constructed)
Existing CCA Pipeline
BLM Two-Track Group 4
New Road Group 4
Flowlines and Bulklines Group 4
Wells Group 4
Private
State of Montana
Bureau of Land Management (BLM)

NORTH

0 1,500 3,000
Feet

Construction Phases
Group 4
Snowy River
CO2 Sequestration Project
Carter County, MT
Group 4-1

Source: Burns & McDonnel Engineering & BLM

Issued: 10/5/2023

Path: C:\Users\ssurgeon\OneDrive - Burns & McDonnell\Desktop\Projects\Denbury CCS\ArcGIS\DataFiles\ArcDocs\POD\Group4.mxd ssurgeon 10/5/2023
Service Layer Credits: Sources: Esri, HERE, Garmin, USGS, Intermap, INCREMENT P, NRCan, Esri Japan, METI, Esri China (Hong Kong), Esri Korea, Esri (Thailand), NGCC, (c) OpenStreetMap contributors, and the GIS User Community
Source: Esri, Maxar, Earthstar Geographics, and the GIS User Community

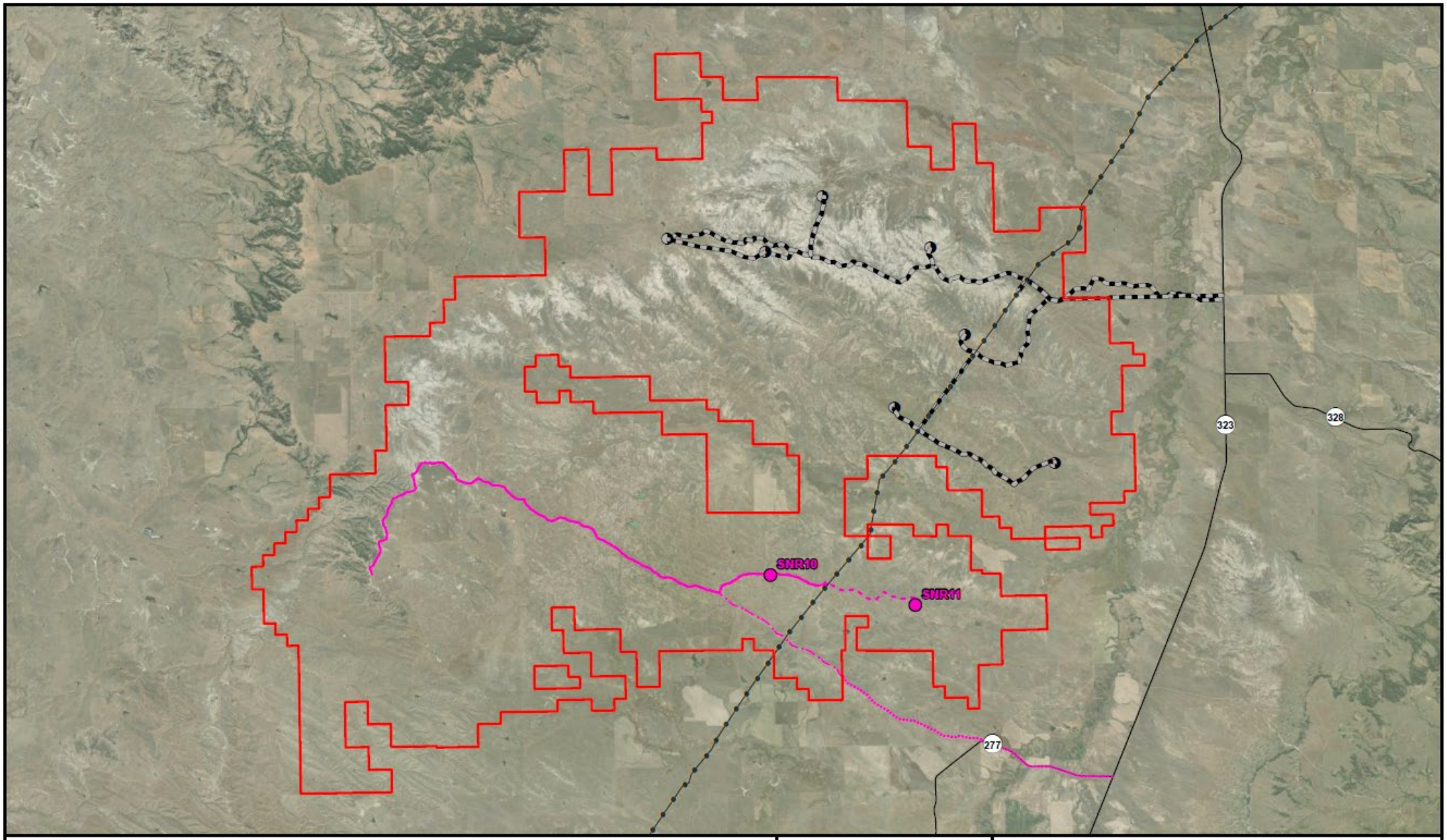

Project Area
Existing CCA Pipeline
Existing Wells (Constructed)
Existing Groups (Constructed)
Wells Group 5
BLM Two-Track Group 5
Existing Hammond Road External Group 5
Existing Ridge Road External Group 5
Existing Ridge Road Group 5
New Road Group 5
Flowlines and Bulklines Group 5

NORTH

0 1.5 3
Miles

Construction Overview
Group 5
Snowy River
CO2 Sequestration Project
Carter County, MT

Issued: 10/4/2023

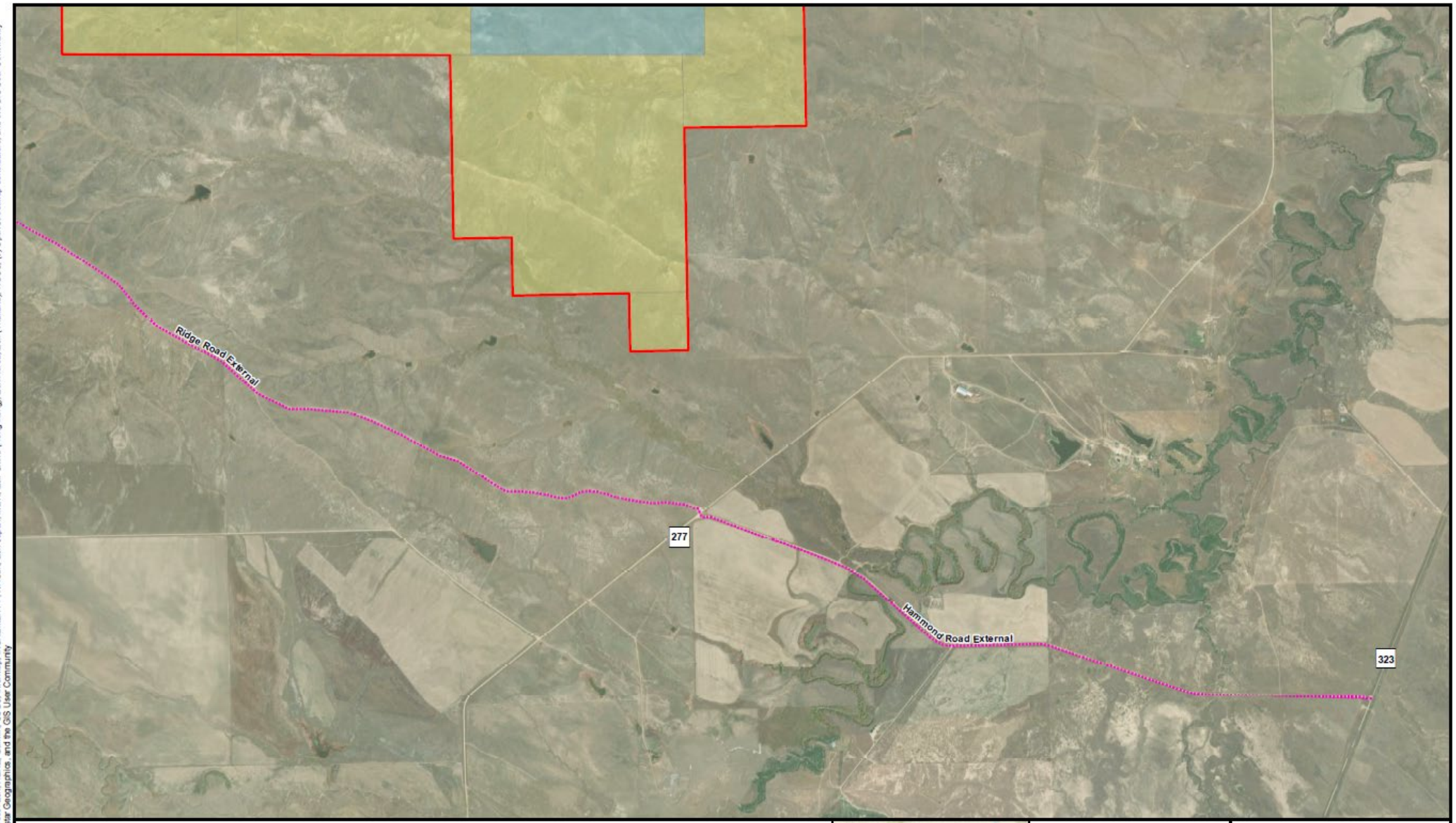

Project Area
Existing Wells (Constructed)
Existing Groups (Constructed)
Existing Hammond Road External Group 5
Existing Ridge Road External Group 5
State of Montana
Bureau of Land Management (BLM)

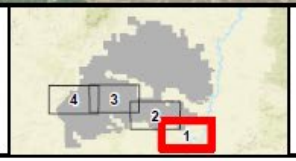

NORTH

0 1,500 3,000
Feet

Construction Phases
Group 5
Snowy River
CO2 Sequestration Project
Carter County, MT
Group 5-1

Source: Burns & McDonnel Engineering & BLM

Issued: 10/5/2023

Path: C:\Users\ssurgeon\OneDrive - Burns & McDonnell\Desktop\Projects\Denbury CCS\ArcGIS\DataFiles\ArcDocs\PODGroup5.mxd ssurgeon 10/5/2023
Service Layer Credits: Sources: Esri, HERE, Garmin, USGS, Intermap, INCREMENT P, NRCan, Esri Japan, METI, Esri China (Hong Kong), Esri Korea, Esri (Thailand), NGCC, (c) OpenStreetMap contributors, and the GIS User Community
Source: Esri, Maxar, Earthstar Geographics, and the GIS User Community

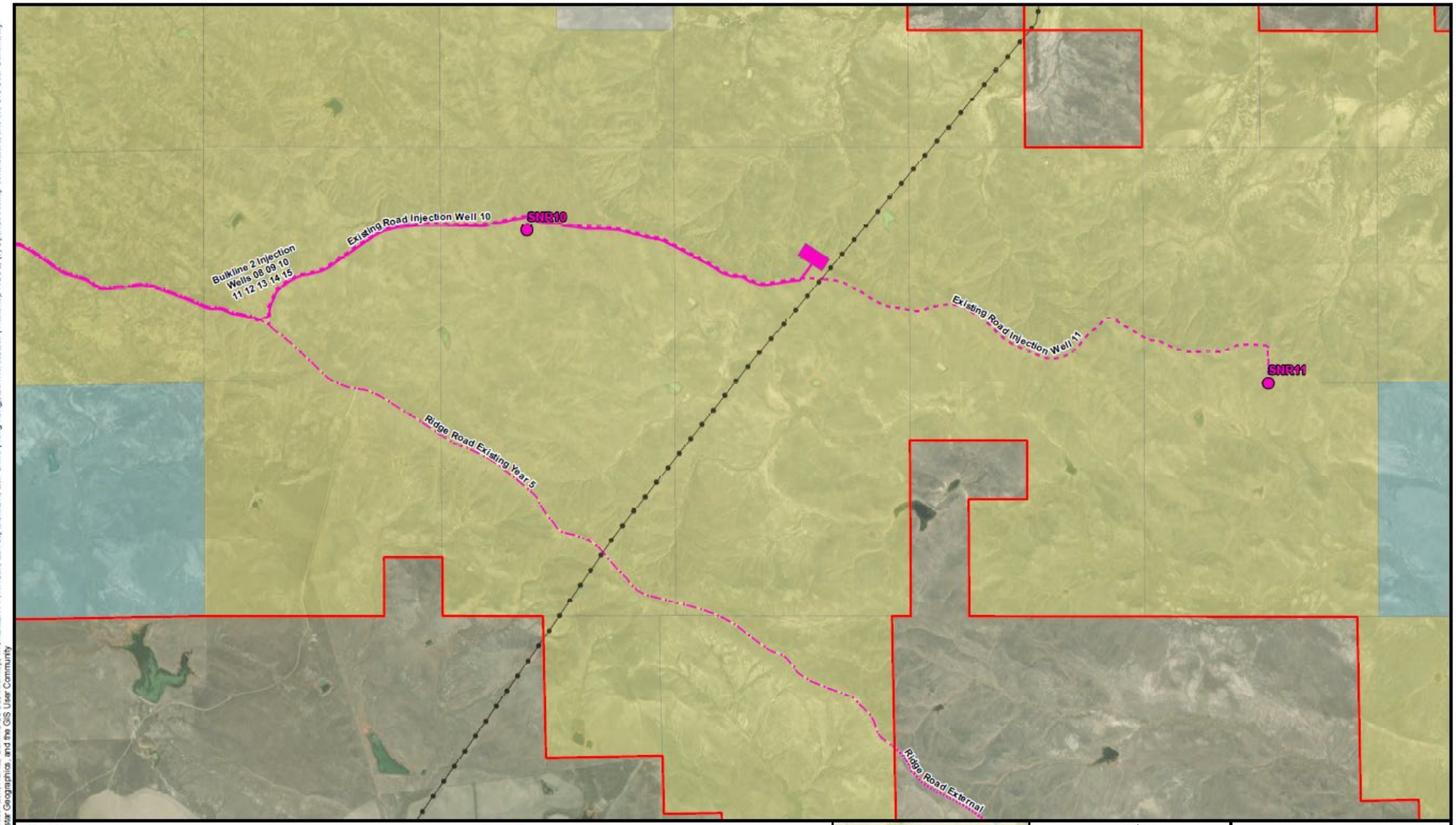

Project Area
Existing Wells (Constructed)
Existing Groups (Constructed)
Existing CCA Pipeline
BLM Two-Track Group 5
Existing Ridge Road External Group 5
Existing Ridge Road Group 5
New Road Group 5
Flowlines and Bulklines Group 5
Pump Station Group 5
Wells Group 5
Private
State of Montana
Bureau of Land Management (BLM)

4 3 2 1

NORTH

0 1,500 3,000
Feet

Construction Phases
Group 5
Snowy River
CO2 Sequestration Project
Carter County, MT
Group 5-2

Source: Burns & McDonnel Engineering & BLM

Issued: 10/5/2023

Path: C:\Users\sgurgeon\OneDrive - Burns & McDonnell\Desktop\Projects\Danbury CCS\ArcGIS\DataFiles\ArcDocs\POD\Group5.mxd sgurgeon 10/5/2023
Service Layer Credits: Sources: Esri, HERE, Garmin, USGS, Intermap, INCREMENT P, NRCan, Esri Japan, METI, Esri China (Hong Kong), Esri Korea, Esri (Thailand), NGCC, (c) OpenStreetMap contributors, and the GIS User Community
Source: Esri, Maxar, Earthstar Geographics, and the GIS User Community

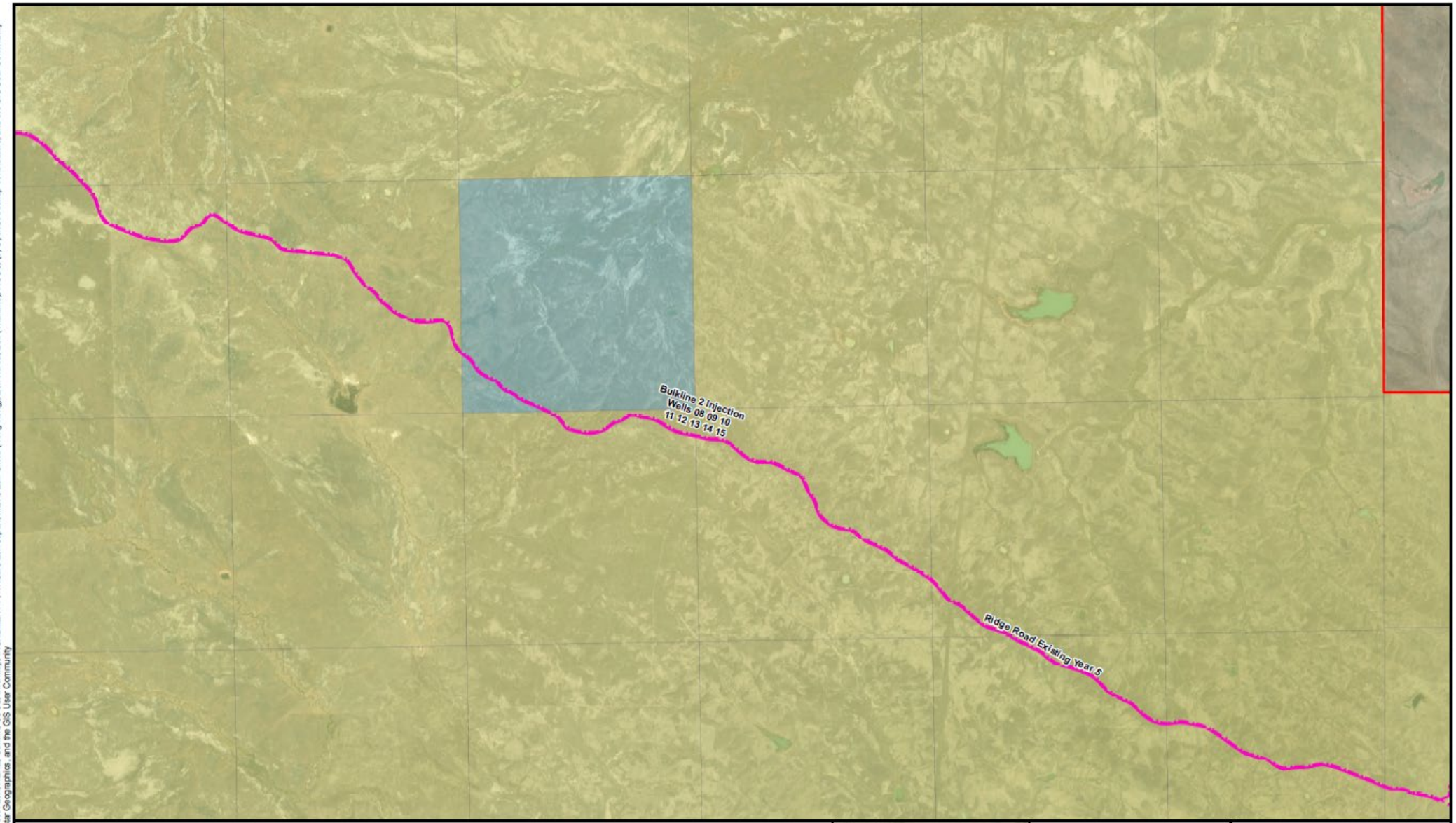

Project Area
Existing Wells (Constructed)
Existing Groups (Constructed)
BLM Two-Track Group 5
Existing Ridge Road Group 5
Flowlines and Bulklines Group 5
State of Montana
Bureau of Land Management (BLM)

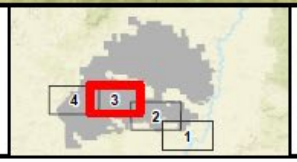

NORTH

0 1,500 3,000
Feet

Construction Phases
Group 5
Snowy River
CO2 Sequestration Project
Carter County, MT
Group 5-3

Source: Burns & McDonnel Engineering & BLM

Issued: 10/5/2023

Path: C:\Users\sspurgeon\OneDrive - Burns & McDonnell\Desktop\Projects\Century CCS\ArcGIS\DataFiles\ArcDocs\POD\Group5.mxd sspurgeon 10/5/2023
Service Layer Credits: Sources: Esri, HERE, Garmin, USGS, Intermap, INCREMENT P, NRCan, Esri Japan, METI, Esri China (Hong Kong), Esri Korea, Esri (Thailand), NGCC, (c) OpenStreetMap contributors, and the GIS User Community
Source: Esri, Maxar, Earthstar Geographics, and the GIS User Community

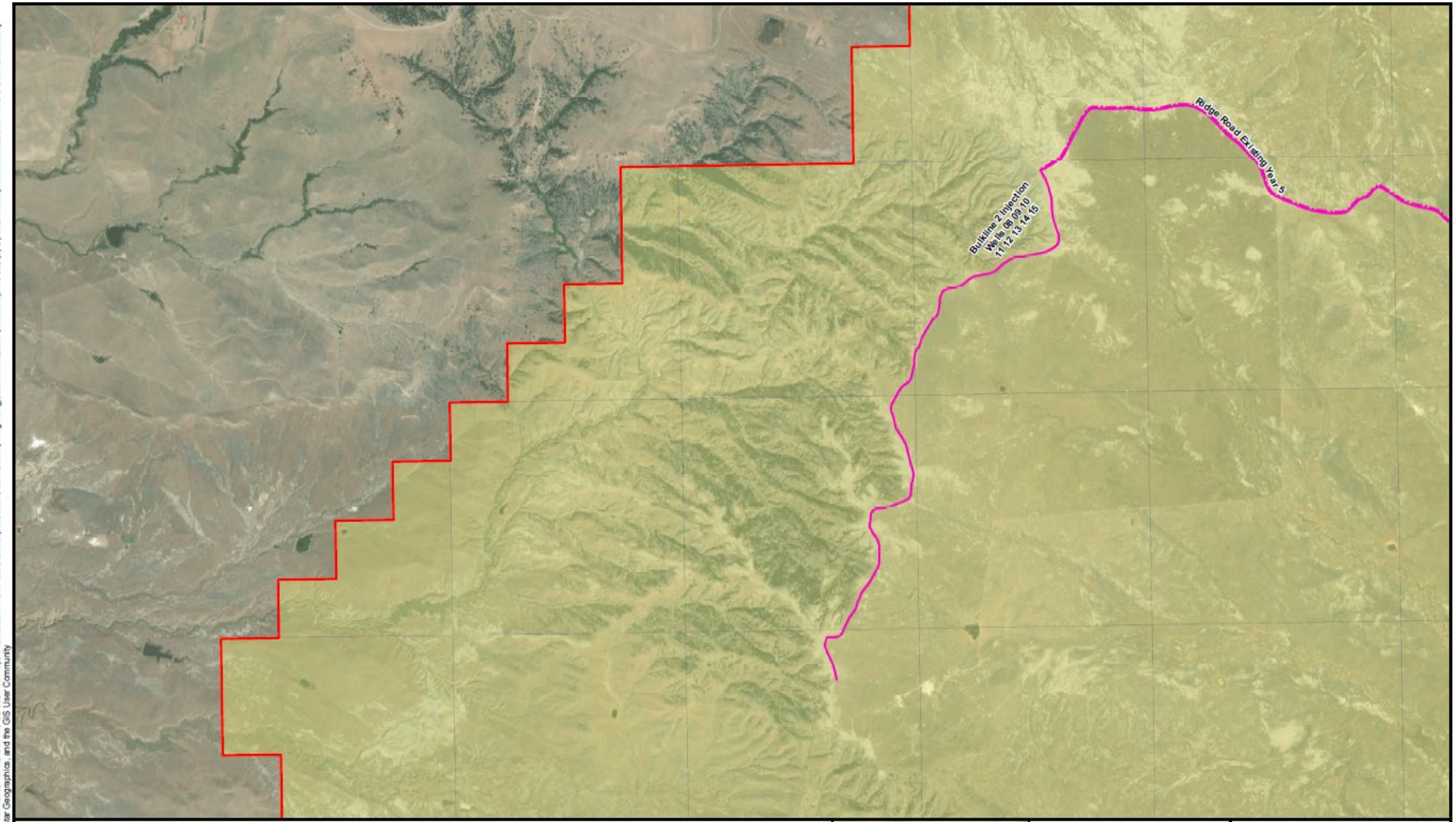

Project Area
Existing Wells (Constructed)
Existing Groups (Constructed)
Existing Ridge Road Group 5
Flowlines and Bulklines Group 5
Bureau of Land Management (BLM)

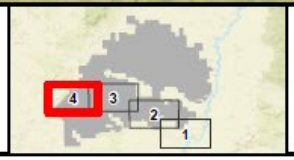

NORTH

0 1,500 3,000
Feet

Construction Phases
Group 5
Snowy River
CO2 Sequestration Project
Carter County, MT
Group 5-4

Source: Burns & McDonnel Engineering & BLM

Issued: 10/5/2023

Path: C:\Users\ssgurgeon\OneDrive - Burns & McDonnell\Desktop\Projects\Danbury CCS\ArcGIS\DataFiles\ArcDocs\POD\Group5.mxd ssgurgeon 10/5/2023
Service Layer Credits: Sources: Esri, HERE, Garmin, USGS, Intermap, INCREMENT P, NRCan, Esri Japan, METI, Esri China (Hong Kong), Esri Korea, Esri (Thailand), NGCC, (c) OpenStreetMap contributors, and the GIS User Community
Source: Esri, Maxar, Earthstar Geographics, and the GIS User Community

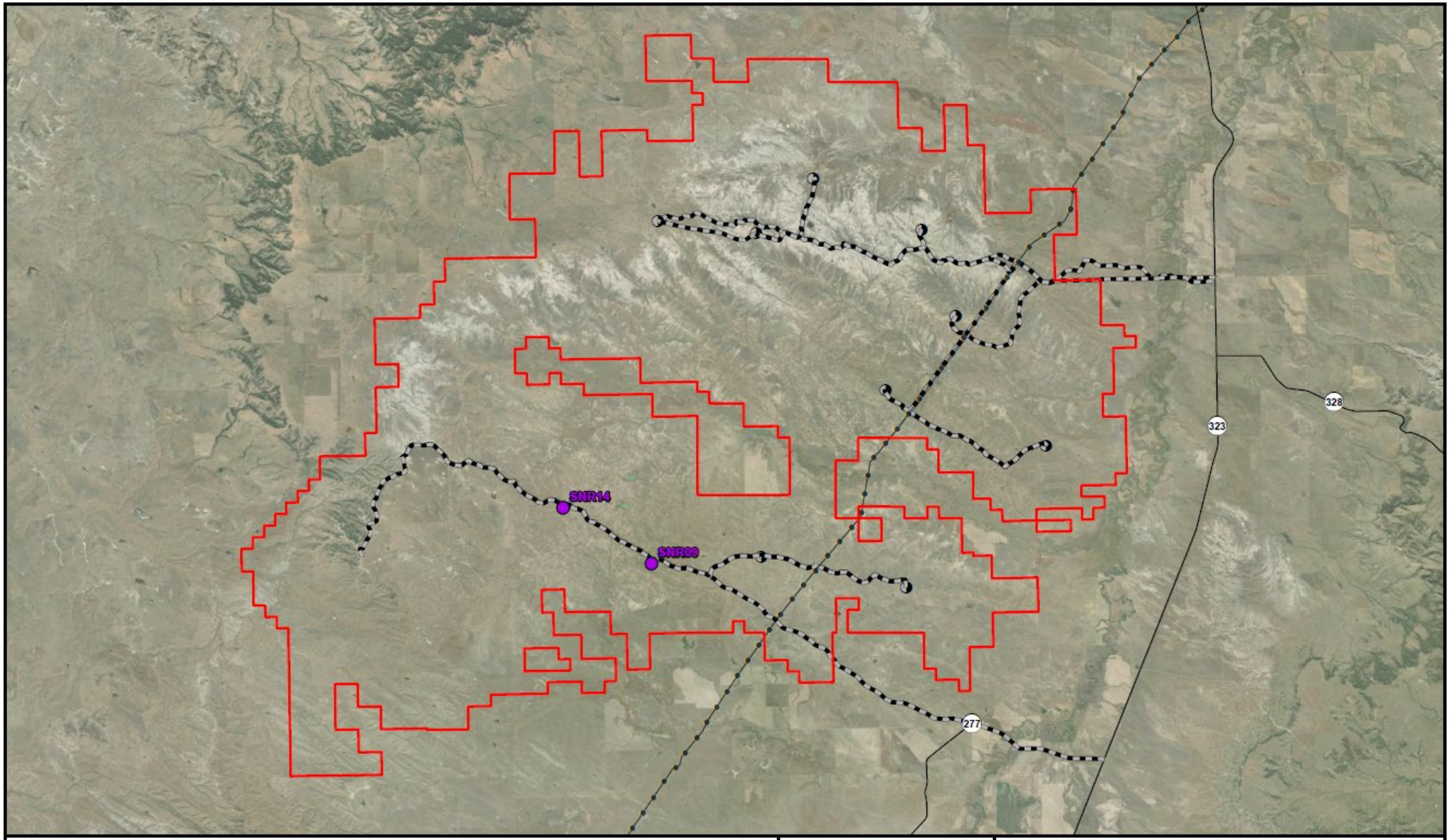

Project Area
Existing CCA Pipeline
Existing Groups (Constructed)
Existing Wells (Constructed)
Wells Group 6
New Road Group 6
Flowlines and Bulklines Group 6

NORTH

0 1.5 3
Miles

Construction Overview
Group 6
Snowy River
CO2 Sequestration Project
Carter County, MT

Issued: 10/4/2023

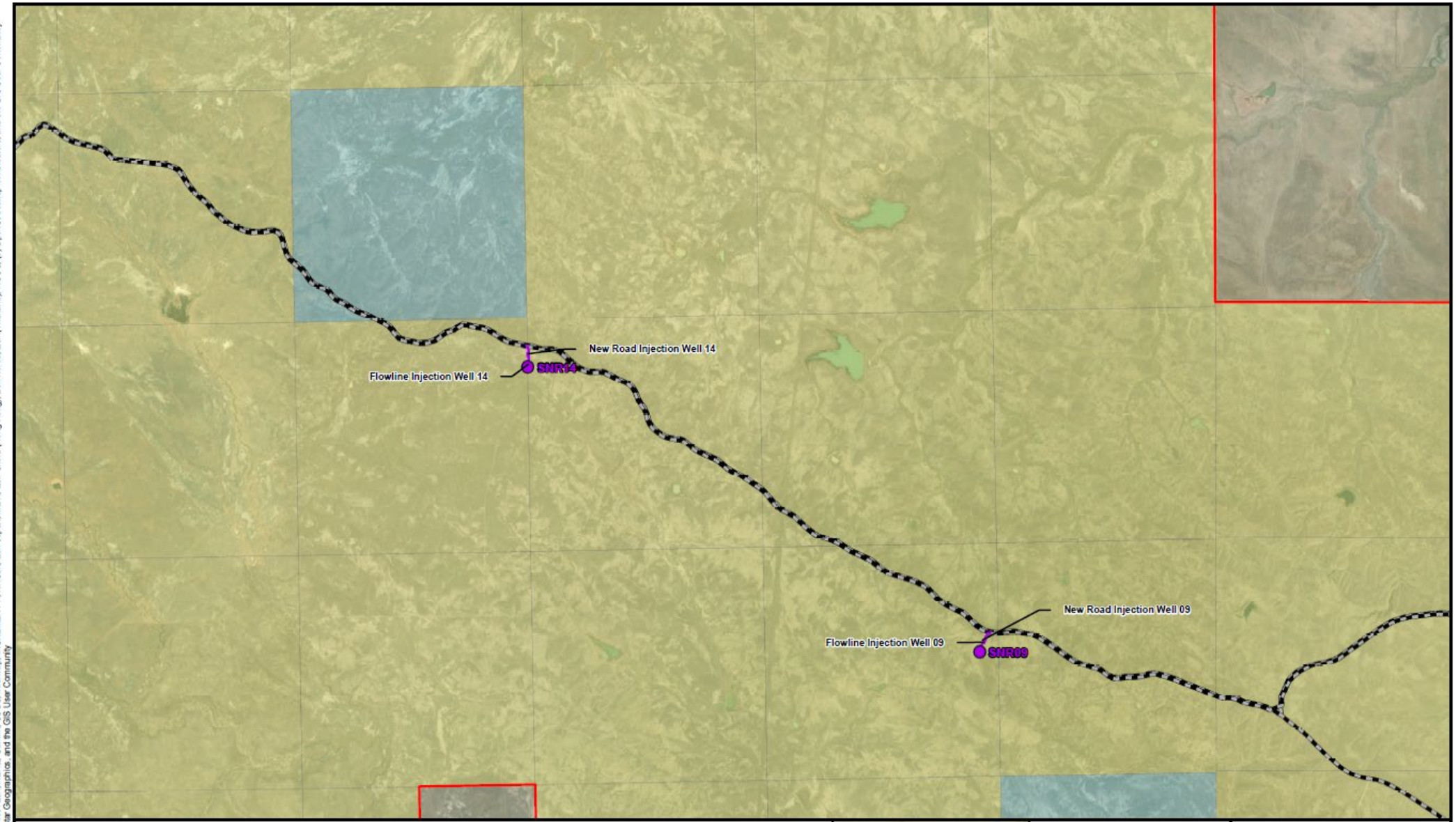

Project Area
Existing Wells (Constructed)
Existing Groups (Constructed)
New Road Group 6
Flowlines and Bulklines Group 6
Wells Group 6
State of Montana
Bureau of Land Management (BLM)

NORTH

0 1,500 3,000
Feet

Construction Phases
Group 6
Snowy River
CO2 Sequestration Project
Carter County, MT
Group 6-1

Source: Burns & McDonnel Engineering & BLM

Issued: 10/5/2023

Service Layer Credits: Sources: Esri, HERE, Garmin, USGS, Intermap, INCREMENT P, NRCan, Esri Japan, METI, Esri China (Hong Kong), Esri Korea, Esri (Thailand), NGCC, (c) OpenStreetMap contributors, and the GIS User Community
Source: Esri, Maxar, Earthstar Geographics, and the GIS User Community

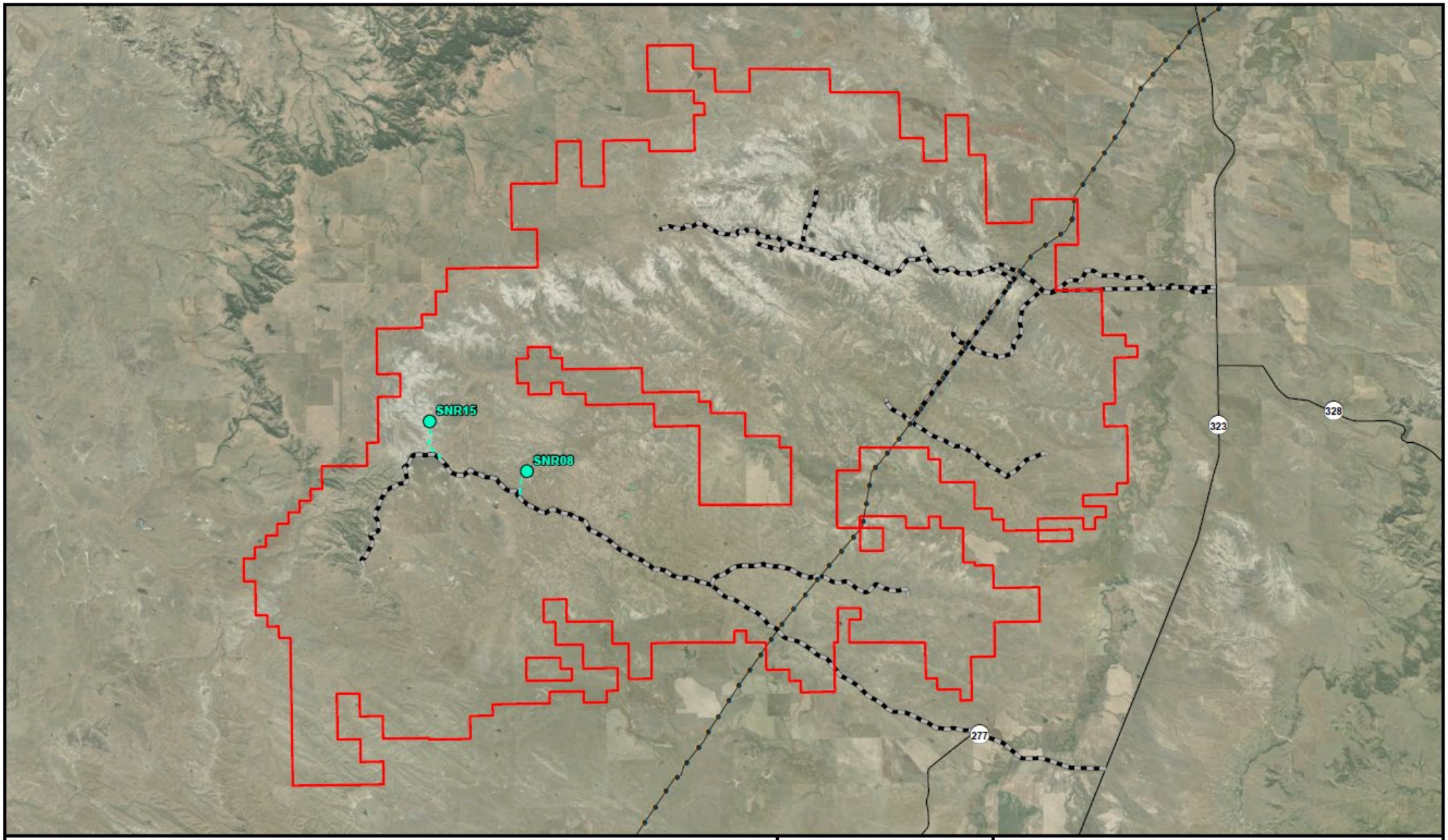

Project Area
Existing CCA Pipeline
Existing Groups (Constructed)
Existing Wells (Constructed)
Wells Group 7
BLM Two-Track Group 7
New Road Group 7
Flowlines and Bulklines Group 7

NORTH

0 1.5 3
Miles

Construction Overview
Group 7
Snowy River
CO2 Sequestration Project
Carter County, MT

Issued: 10/4/2023

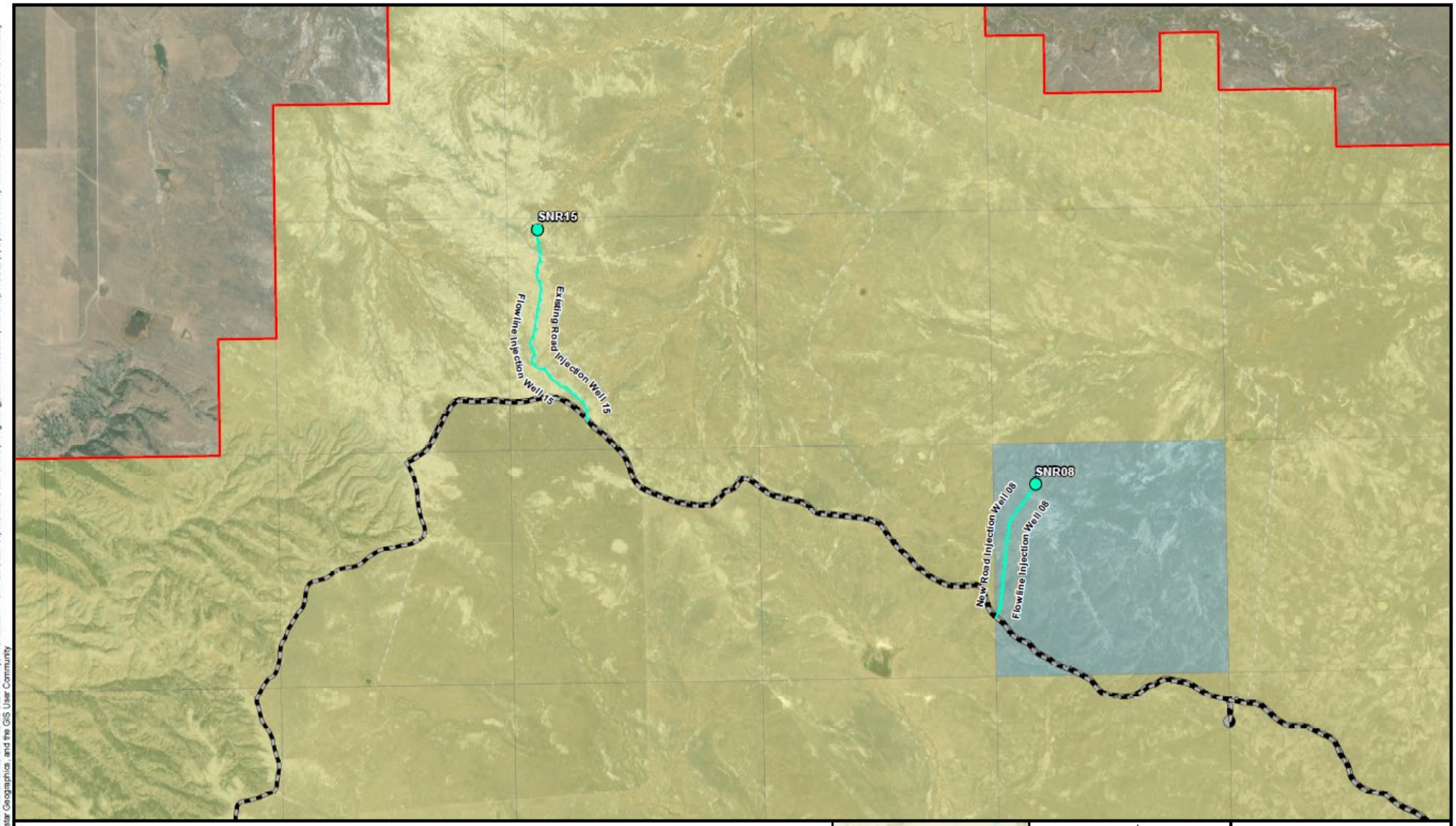

Project Area
Existing Wells (Constructed)
Existing Groups (Constructed)
BLM Two-Track Group 7
New Road Group 7
Flowlines and Bulklines Group 7
Wells Group 7
State of Montana
Bureau of Land Management (BLM)

1

NORTH
0 1,500 3,000
Feet

Construction Phases
Group 7
Snowy River
CO2 Sequestration Project
Carter County, MT
Group 7-1

Source: Burns & McDonnel Engineering & BLM

Issued: 10/5/2023

Path: C:\Users\sspurgeon\OneDrive - Burns & McDonnell\Desktop\Projects\Denbury CCS\ArcGIS\DataFiles\ArcDocs\POD\Group7.mxd sspurgeon 10/5/2023
Service Layer Credits: Sources: Esri, HERE, Garmin, USGS, Intermap, INCREMENT P, NRCan, Esri Japan, METI, Esri China (Hong Kong), Esri Korea, Esri (Thailand), NGCC, (c) OpenStreetMap contributors, and the GIS User Community
Source: Esri, Maxar, Earthstar Geographics, and the GIS User Community

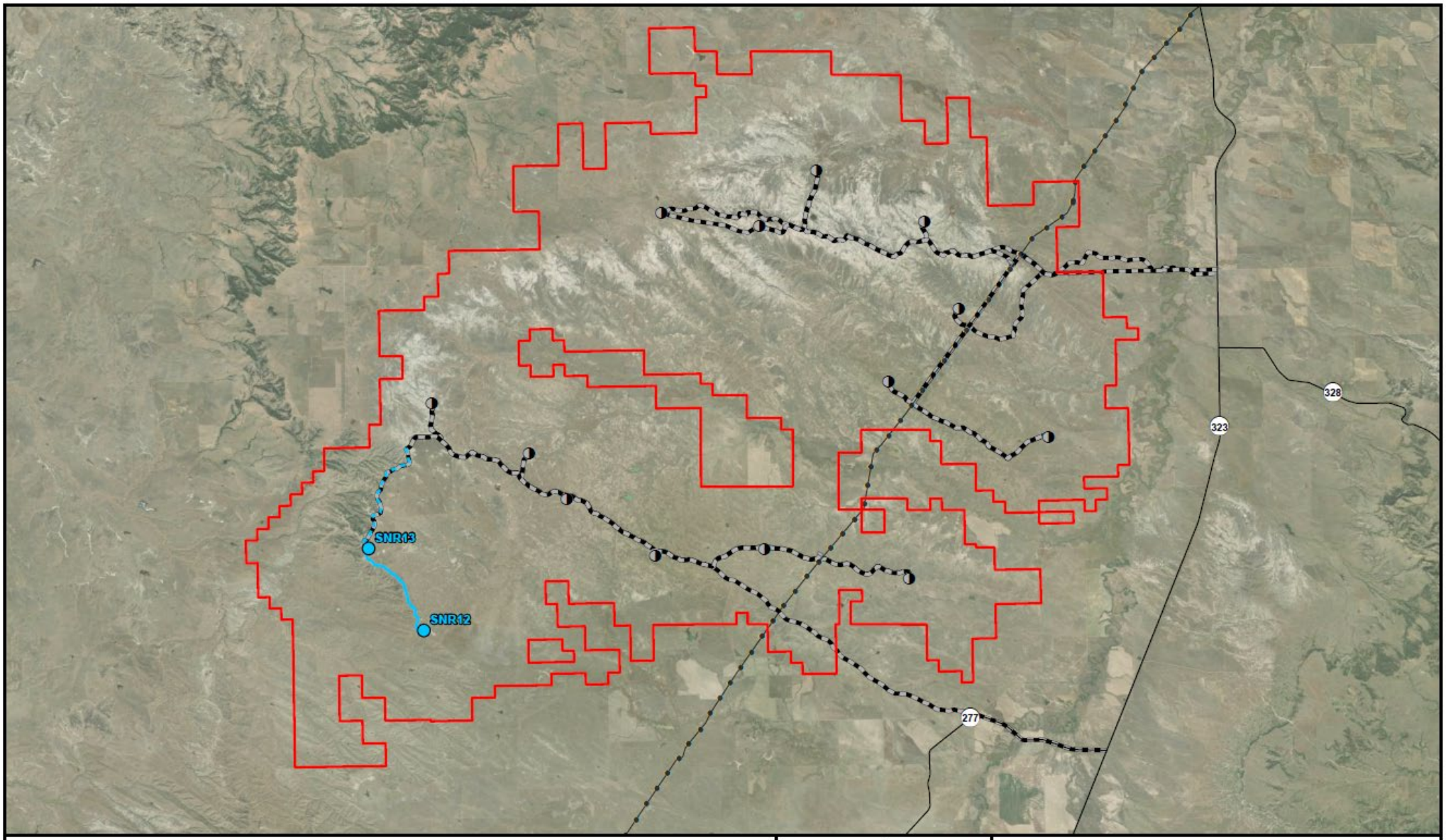

Project Area
Existing CCA Pipeline
Existing Wells (Constructed)
Existing Groups (Constructed)
Wells Group 8
BLM Two-Track Group 8
New Road Group 8
Flowlines and Bulklines Group 8

NORTH

0 1.5 3
Miles

Construction Overview
Group 8
Snowy River
CO2 Sequestration Project
Carter County, MT

Issued: 10/4/2023

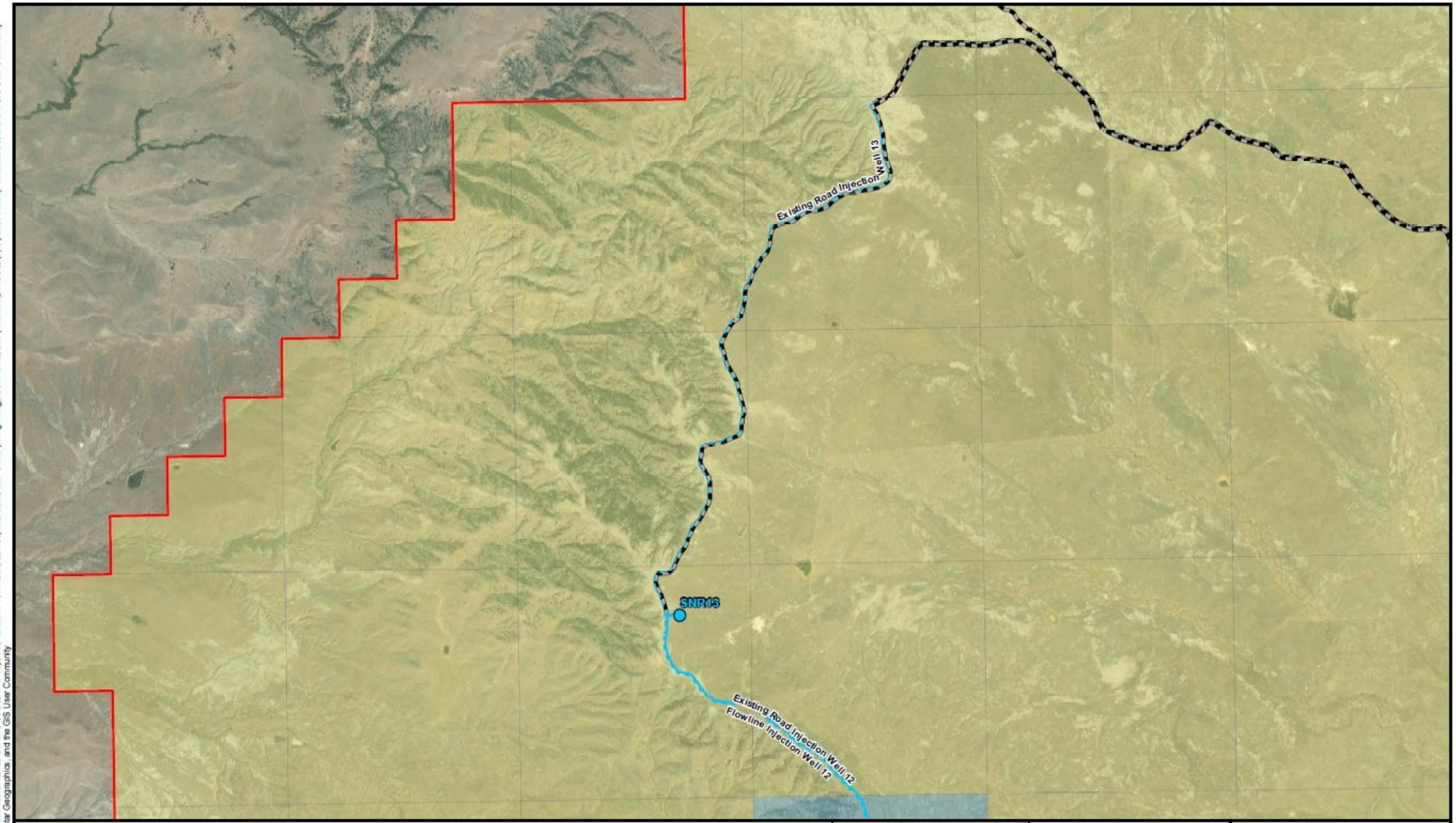

Project Area
Existing Wells (Constructed)
Existing Groups (Constructed)
BLM Two-Track Group 8
New Road Group 8
Flowlines and Bulklines Group 8
Wells Group 8
State of Montana
Bureau of Land Management (BLM)

1
2

NORTH
0 1,500 3,000
Feet

Construction Phases
Group 8
Snowy River
CO2 Sequestration Project
Carter County, MT
Group 8-1

Source: Burns & McDonnel Engineering & BLM

Issued: 10/5/2023

Path: C:\Users\sspurgeon\OneDrive - Burns & McDonnell\Desktop\Projects\Denbury CCS\ArcGIS\DataFiles\ArcDocs\POD\Group8.mxd sspurgeon 10/5/2023
Service Layer Credits: Sources: Esri, HERE, Garmin, USGS, Intermap, INCREMENT P, NRCan, Esri Japan, METI, Esri China (Hong Kong), Esri Korea, Esri (Thailand), NGCC, (c) OpenStreetMap contributors, and the GIS User Community
Source: Esri, Maxar, Earthstar Geographics, and the GIS User Community

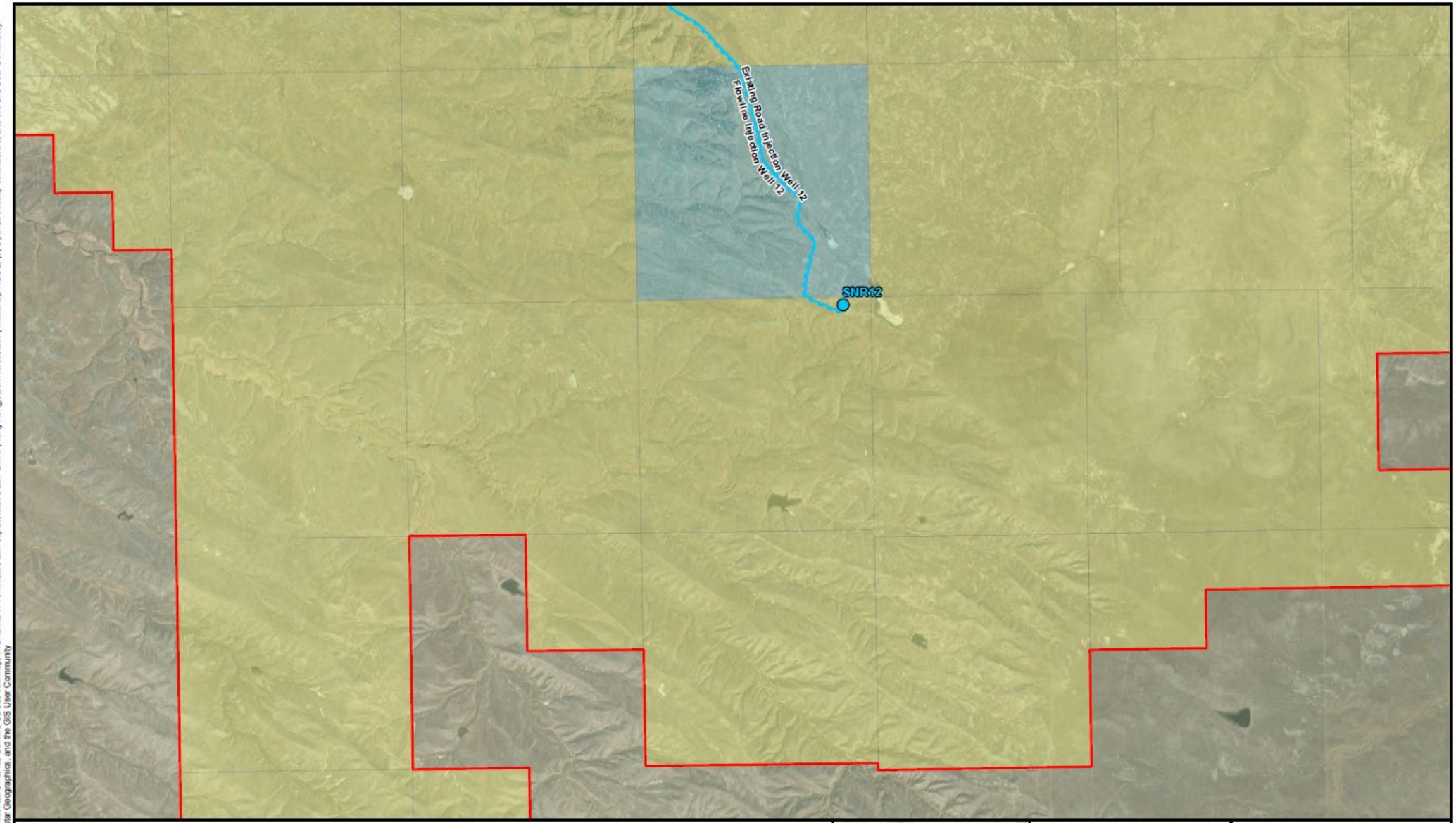

Project Area
Existing Wells (Constructed)
Existing Groups (Constructed)
BLM Two-Track Group 8
New Road Group 8
Flowlines and Bulklines Group 8
Wells Group 8
State of Montana
Bureau of Land Management (BLM)

1
2

NORTH
0 1,500 3,000
Feet

Construction Phases
Group 8
Snowy River
CO2 Sequestration Project
Carter County, MT
Group 8-2

Source: Burns & McDonnell Engineering & BLM

Issued: 10/5/2023

Path: C:\Users\ssurgeon\OneDrive - Burns & McDonnell\Desktop\Projects\Denbury CCS\ArcGIS\DataFiles\ArcDocs\POD\Group8.mxd ssurgeon 10/5/2023
Service Layer Credits: Sources: Esri, HERE, Garmin, USGS, Intermap, INCREMENT P, NRCan, Esri Japan, METI, Esri China (Hong Kong), Esri Korea, Esri (Thailand), NGCC, (c) OpenStreetMap contributors, and the GIS User Community
Source: Esri, Maxar, Earthstar Geographics, and the GIS User Community