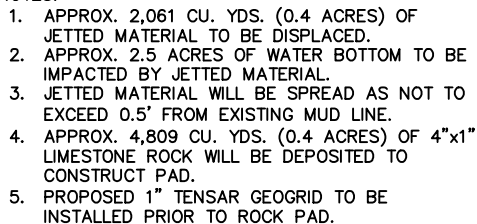
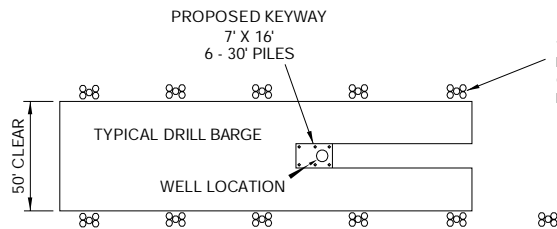


ISSUE DATE: 02-04-2025 | REV. NO.: A



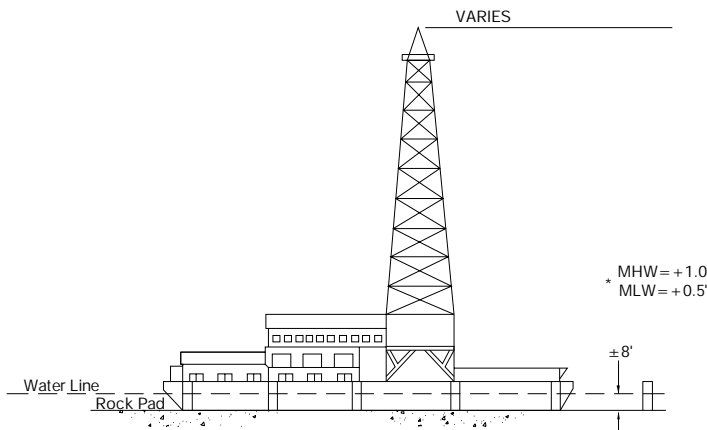
TYPICAL LAYOUT FOR  
WHEELWASHING & ROCK PAD  
AT DRILL SITE



**NOTE:**

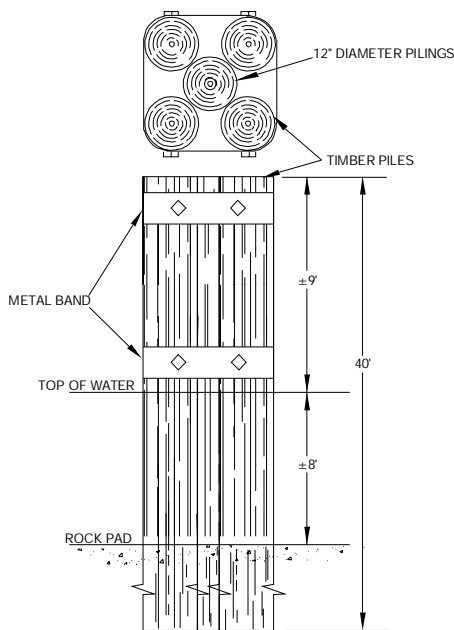
11 TEMPORARY 5 PILE CLUSTER TO BE DRIVEN TO ASSIST BARGE PROTECTION DURING DRILLING OPERATIONS. TEMPORARY CLUSTERS TO BE PULLED WHEN RIG DEPARTS AND PLACED AS PERMANENT WELL GUARDS.

**PLAN**



**ELEVATION**

**TYPICAL DIESEL POWER DRILL BARGE**



PLEASE REFER TO SHEET 33 OF 37 IN ATTACHMENT 1-3 FOR TYPICAL WELLHEAD PLATFORM PERMIT DRAWING.

**TYPICAL PILE CLUSTER**  
NOT TO SCALE

\*Data is feet on local relative to MLLW taken from New Canal Station, LA (Sta. 8761927)

PREPARER: AXG  
REVIEWER: DLC  
ISSUE DATE: 01-16-2023



**FUGRO FUGRO USA LAND, INC.**  
226 DULLES DR. SUITE 110 LAFAYETTE, LA 70506 (337) 237-1300  
LA RPLS FIRM #VF.0000794

All structures, facilities, well and pipelines/flowlines shall be removed within 120 days of abandonment of the facilities for the herein permitted use. This condition does not preclude the necessity for revising the current permit or obtaining a separate Coastal Use Permit, should one be required, for such removal activities. All structures will be marked in accordance with U.S. Coast Guard regulations. As-built drawings shall be submitted within 30 days of completion of this project to the Louisiana Department of Natural Resources, Coastal Management Division, P. O. Box 44487, Baton Rouge, LA. 70804-4487.

**LOUISIANA CLEAN ENERGY COMPLEX**

DRAWING NUMBER: C0400204055P

SHEET NUMBER: 5 OF 5

**TYPICAL DIESEL POWER DRILL BARGE & PILE CLUSTER**